



BANEDANMARK

# TIB-S

**Strækningsoversigter**

**25-1 Gældende fra 14.02.2025**

**TIB-S**

**Nyt om TIB-S pr. 14.02.2025.**

**Generelle rettelser i hele dokumentet:**

Der er tilrettet sidetal.

**Side 174**

Ændret sidetal i tekst: Mod Peberholm

**Side 185**

Ændret sidetal i tekst: Mod København H

**TIB-S udgives af:**

Banedanmark  
Kvalitet & Sikkerhed  
Carsten Niebuhrs Gade 43  
1577 København V

E-mail: trafikaleregler@bane.dk

*Dette er et elektronisk dokument. I tilfælde af uoverensstemmelse(r) mellem en papirkopi af dokumentet og det elektroniske dokument, er det til enhver tid den elektroniske udgave, som er gyldig. Et elektronisk dokument forudsættes vist på et korrekt indstillet medie uden farvefejl. Den gyldige elektroniske version kan altid findes på [www.bane.dk](http://www.bane.dk)*

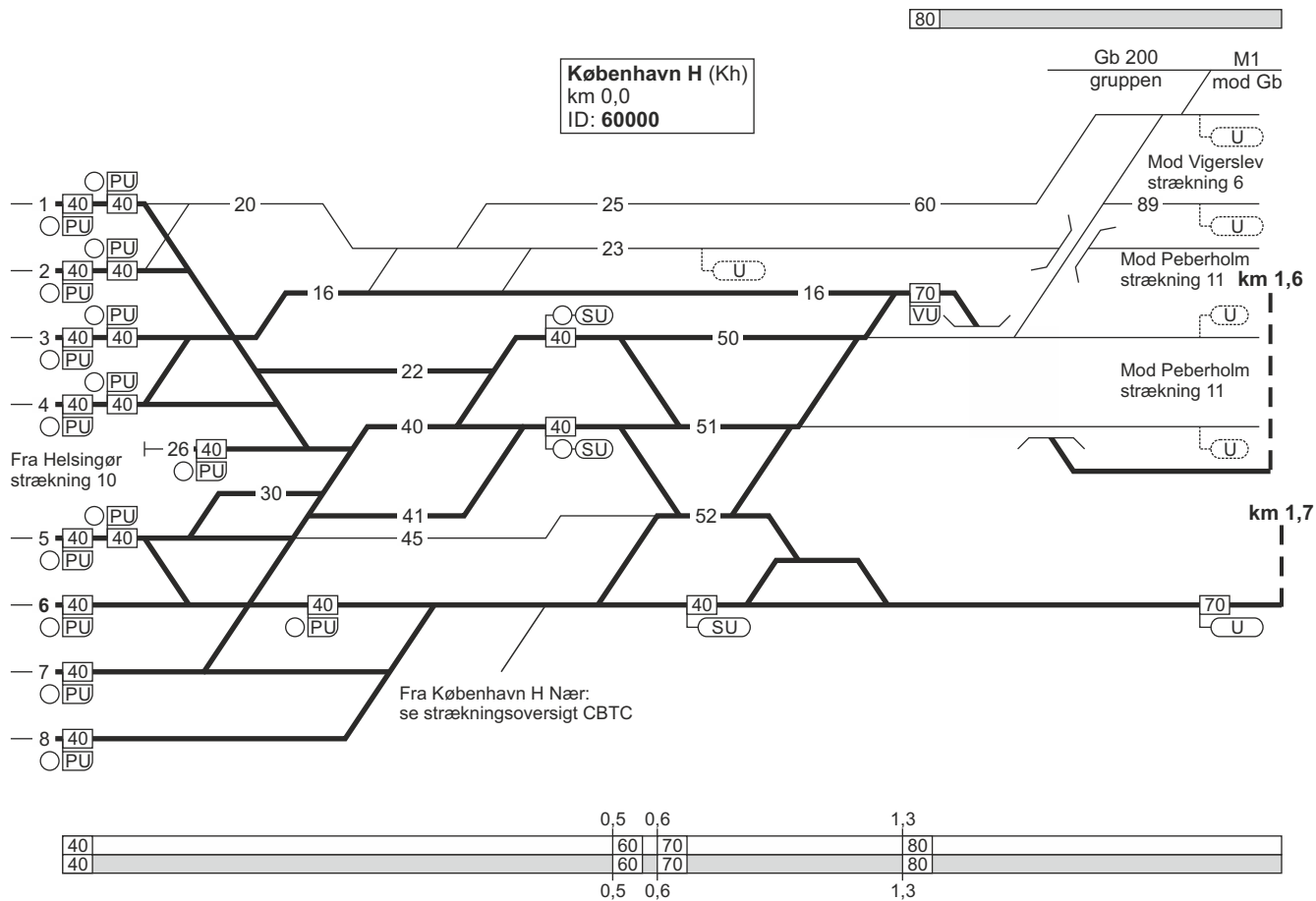
## Indholdsfortegnelse:

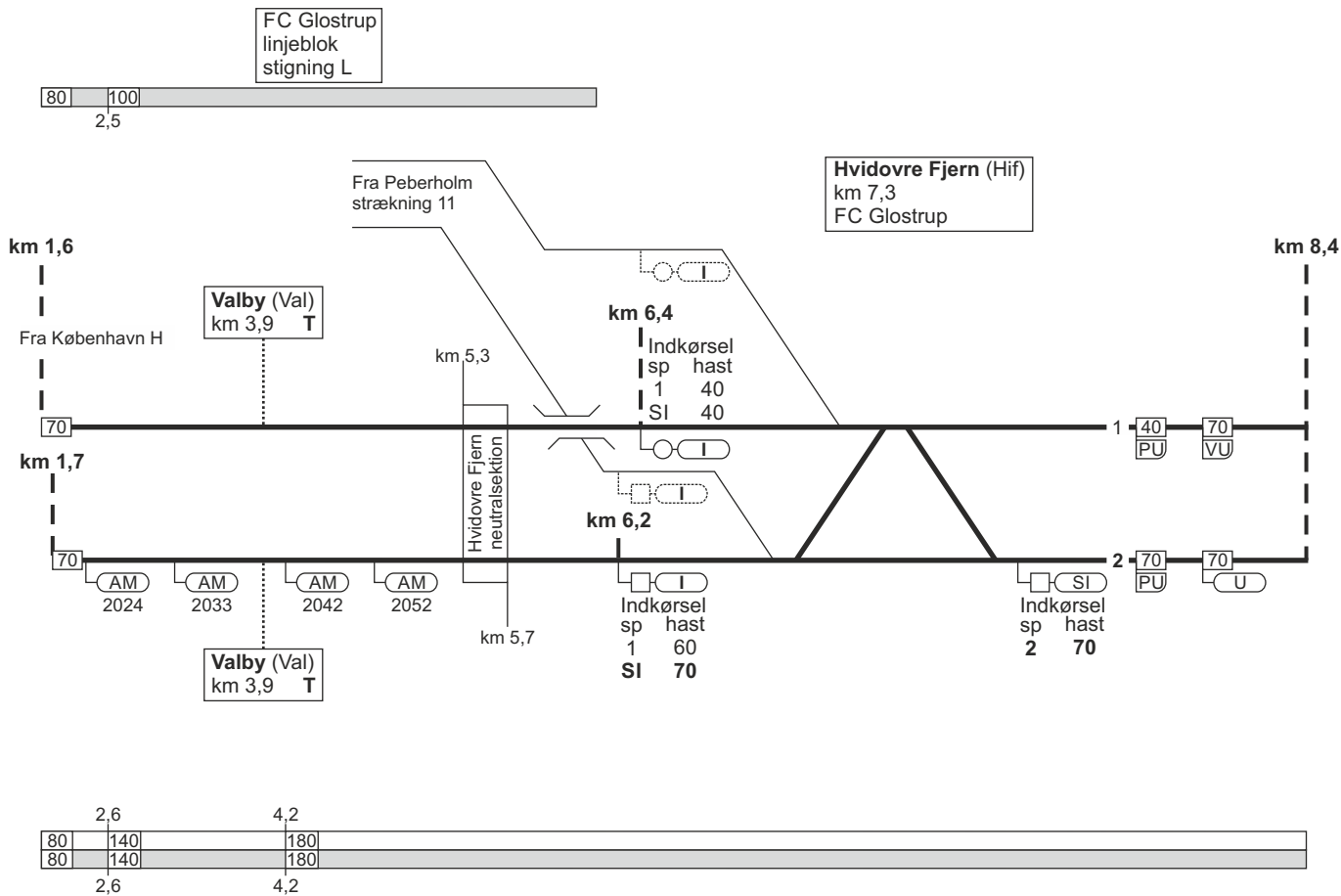
<b>Strækning 1:</b>	København H - Fredericia/Taulov . . . . .	5
<b>Strækning 2:</b>	Ringsted - (Lundby) . . . . .	77
<b>Strækning 4:</b>	Roskilde - (Gadstrup) og (Holme-Olstrup) - Næstved . . . . .	90
<b>Strækning 5:</b>	Roskilde - Kalundborg . . . . .	98
<b>Strækning 6:</b>	København H - Vigerslev - (Avedøre Havnevej) og (Bjæverskov) - Ringsted . . . . .	120
<b>Strækning 7:</b>	(Svanemøllen) - Østerport . . . . .	140
<b>Strækning 10:</b>	København H - Helsingør . . . . .	144
<b>Strækning 11:</b>	København H/Hvidovre Fjern - Peberholm . . . . .	171
<b>Strækning 22:</b>	Odense - Svendborg . . . . .	194
<b>Strækning 23:</b>	Fredericia - Aarhus H . . . . .	210
<b>Strækning 24:</b>	Aarhus H - (Brabrand) . . . . .	238
<b>Strækning 26:</b>	Fredericia - Padborg . . . . .	244
<b>Strækning 28:</b>	Sønderborg - Tinglev . . . . .	271
<b>Strækning 29:</b>	Lunderskov - Esbjerg . . . . .	283
<b>Strækning 30:</b>	Bramming - Tønder Grænse . . . . .	297
<b>Strækning 31:</b>	Esbjerg - (Guldager) . . . . .	315
<b>Strækning 33:</b>	(Grejsdal) - Vejle . . . . .	321
<b>Strækning 35:</b>	Skanderborg - (Skjern) . . . . .	325

## 1. København H - Fredericia / Taulov

Strækningshastighed:

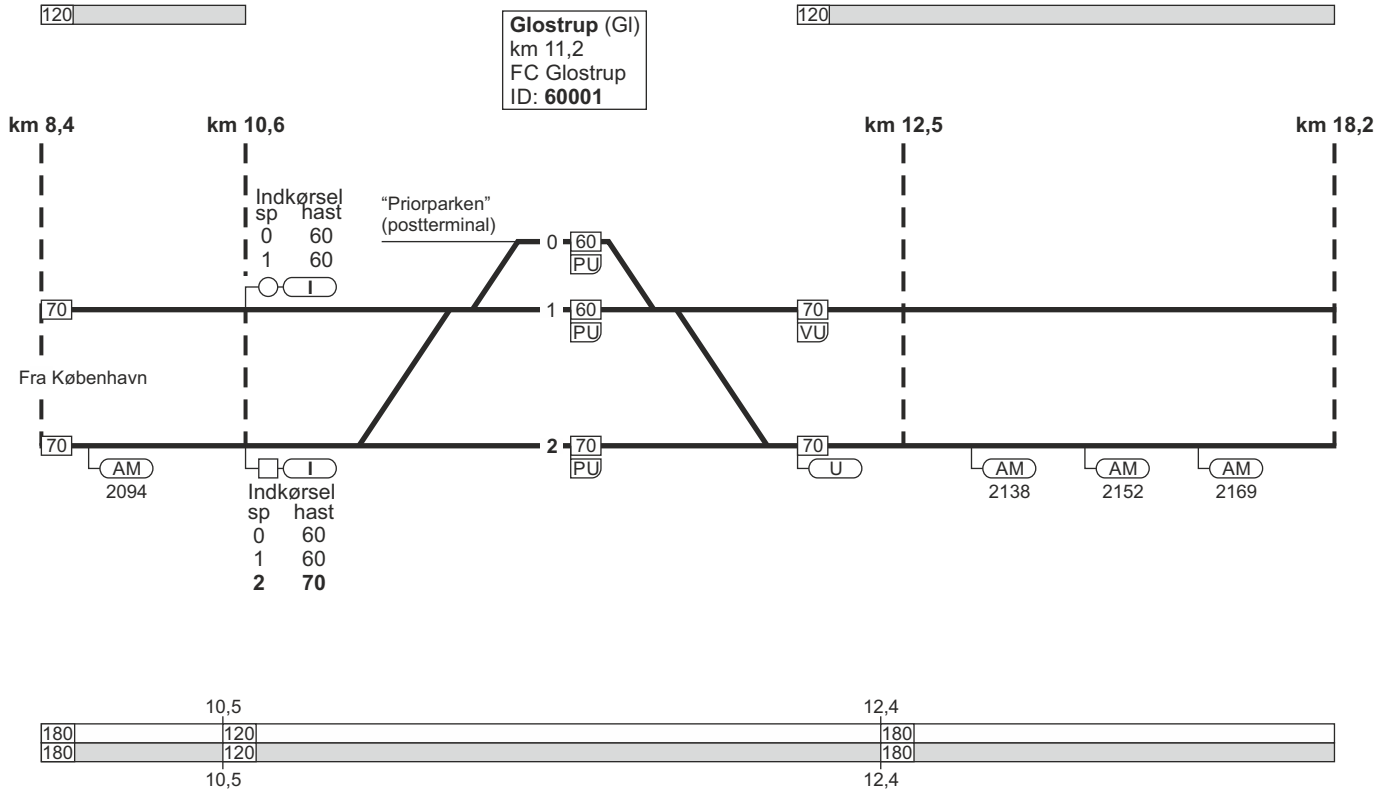
Delstrækning	Strækningshastighed (km/t)
København H - Fredericia/Taulov	180



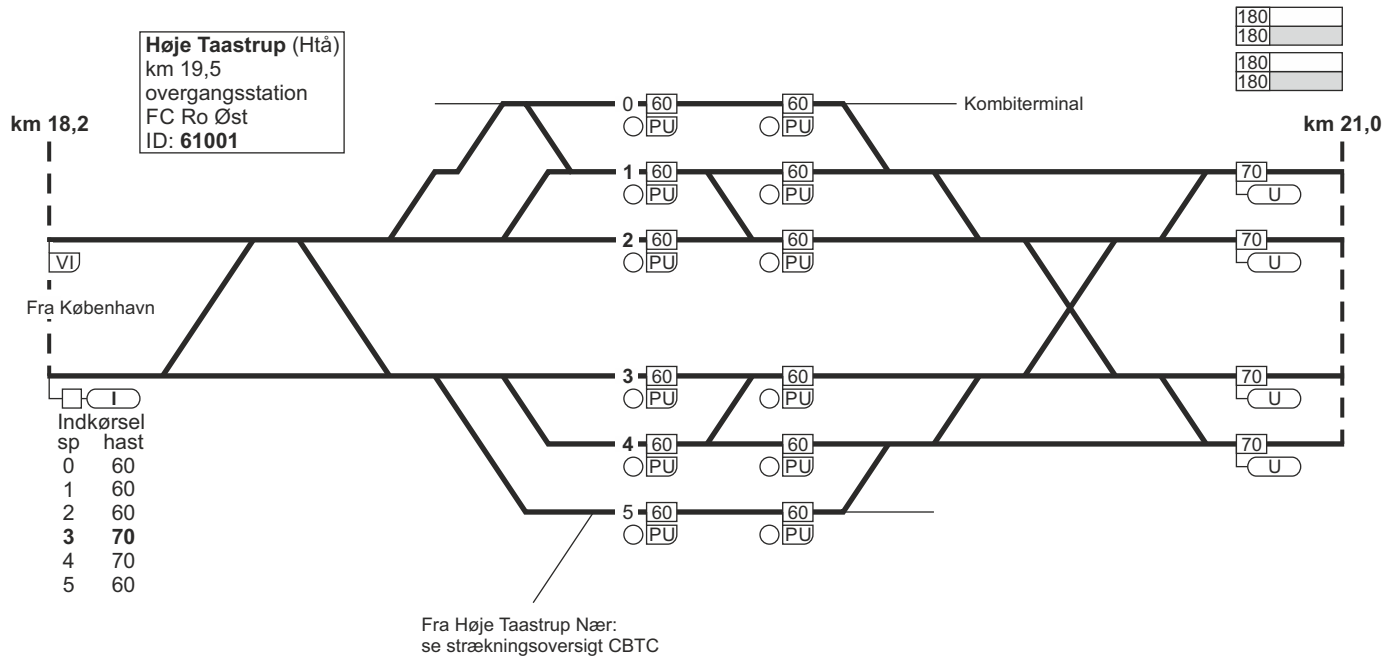


FC Glostrup  
linjeblok  
stigning M

FC Glostrup  
linjeblok  
stigning H




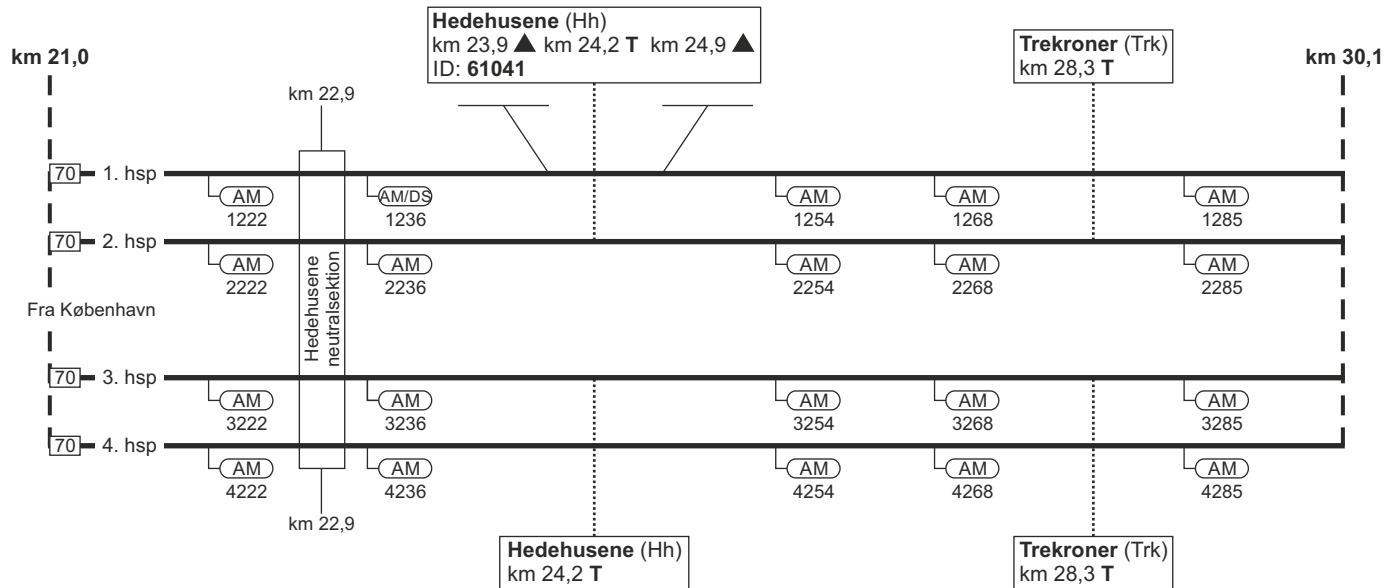





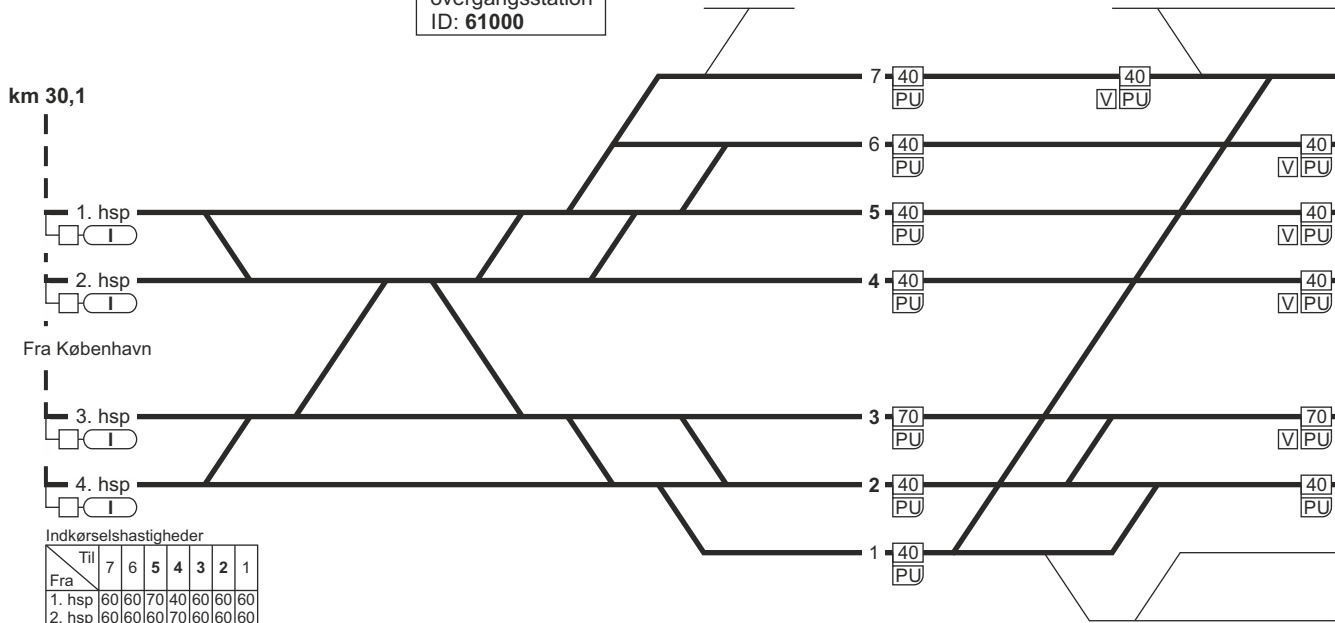
180
180
180
180

18,5				20,7
180	120			180
180	120			180
18,5				
	100	120		180
	100	120		180
19,0	19,1		20,7	

FC Ro Øst  
linjeblok / vekselspor  
stigning M



Roskilde (Ro)  
 km 31,3  
 overgangsstation  
 ID: 61000



km 30,1

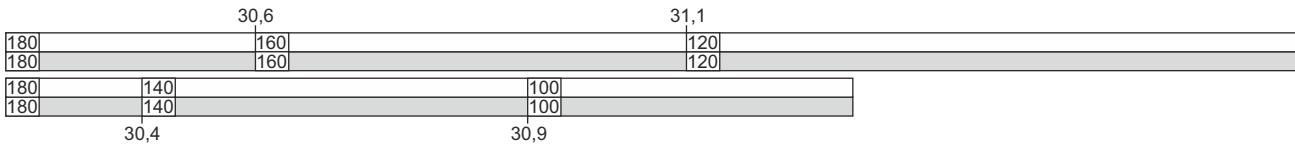
1. hsp  
 2. hsp

Fra København

3. hsp  
 4. hsp

Indkørselshastigheder

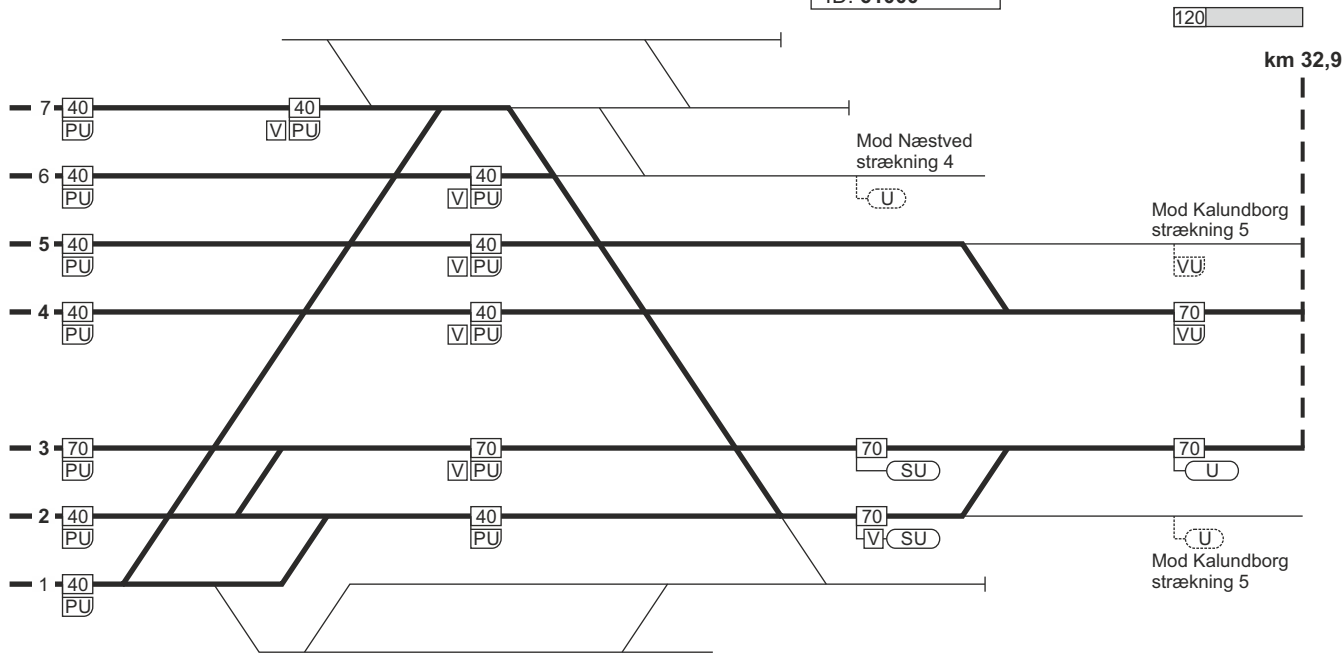
Fra \ Til	7	6	5	4	3	2	1
1. hsp	60	60	70	40	60	60	60
2. hsp	60	60	60	70	60	60	60
3. hsp	60	60	60	40	70	60	60
4. hsp	60	60	60	40	70	70	60




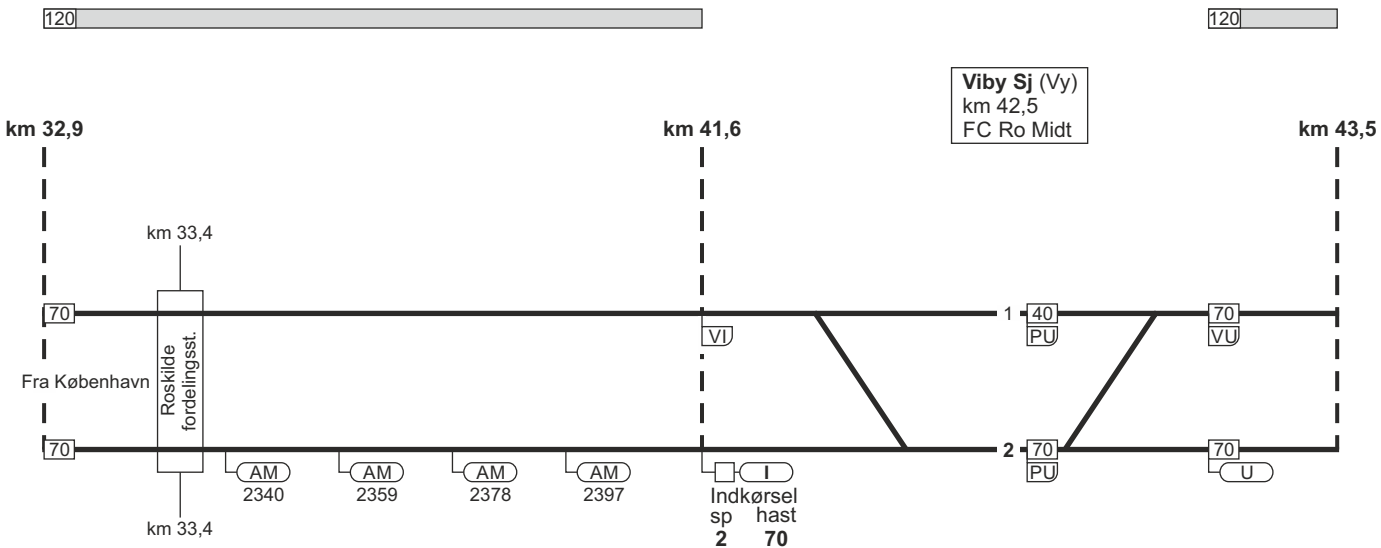
30,4

30,9

**Roskilde (Ro)**  
 km 31,3  
 overgangsstation  
 ID: 61000

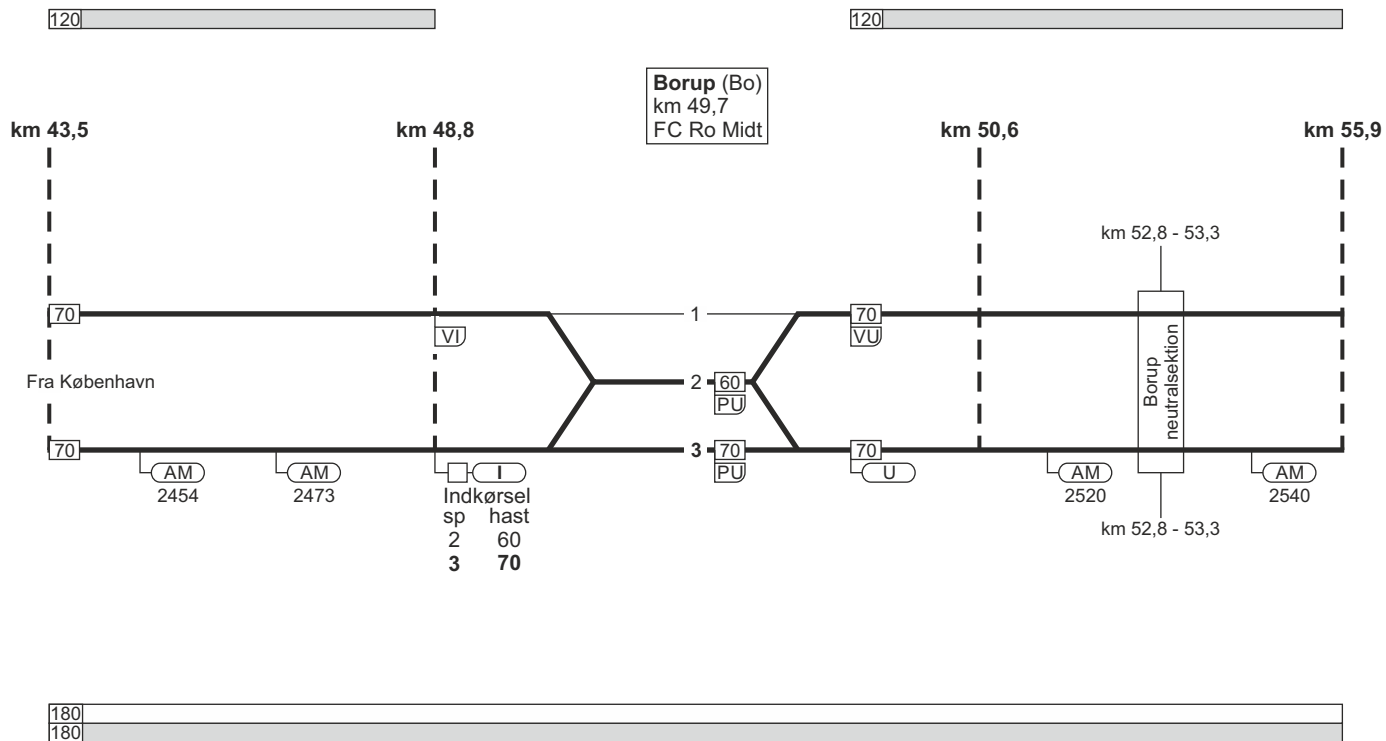


FC Ro Midt  
linjeblok  
stigning L

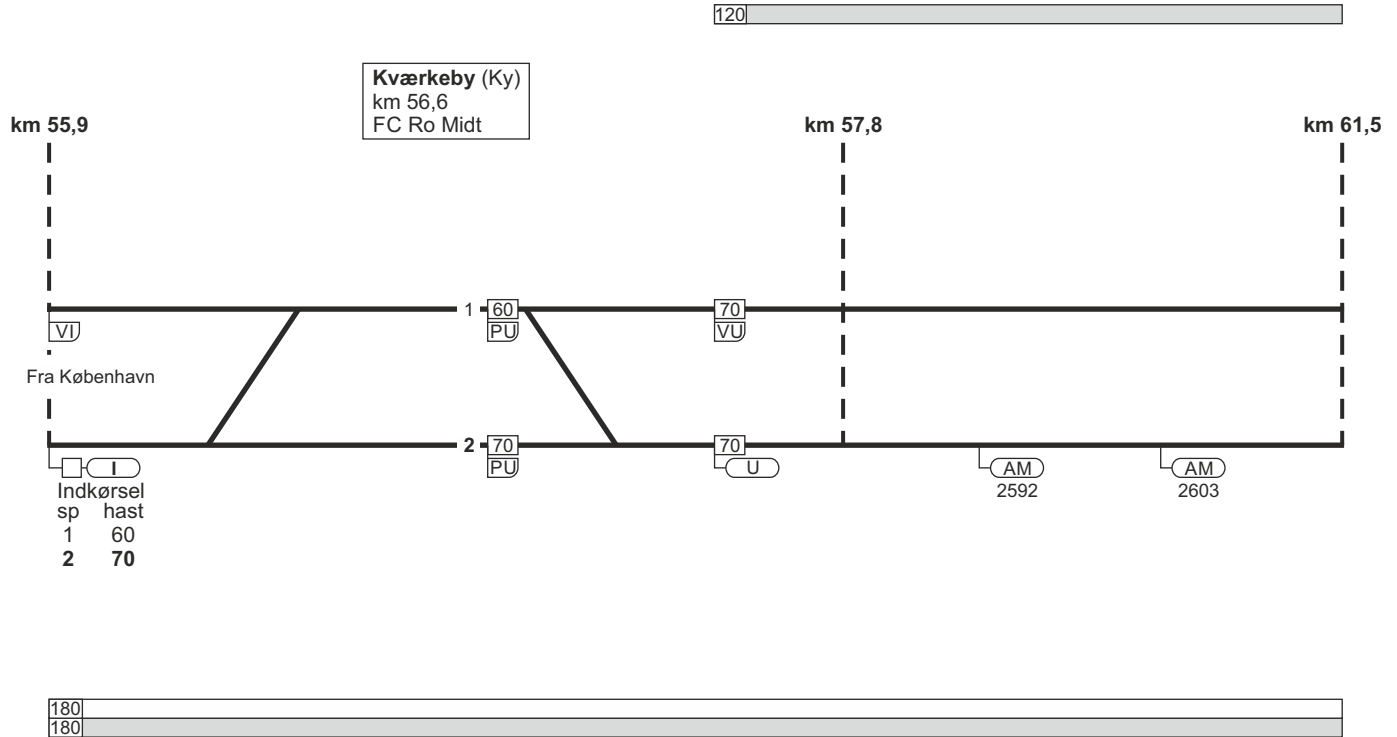


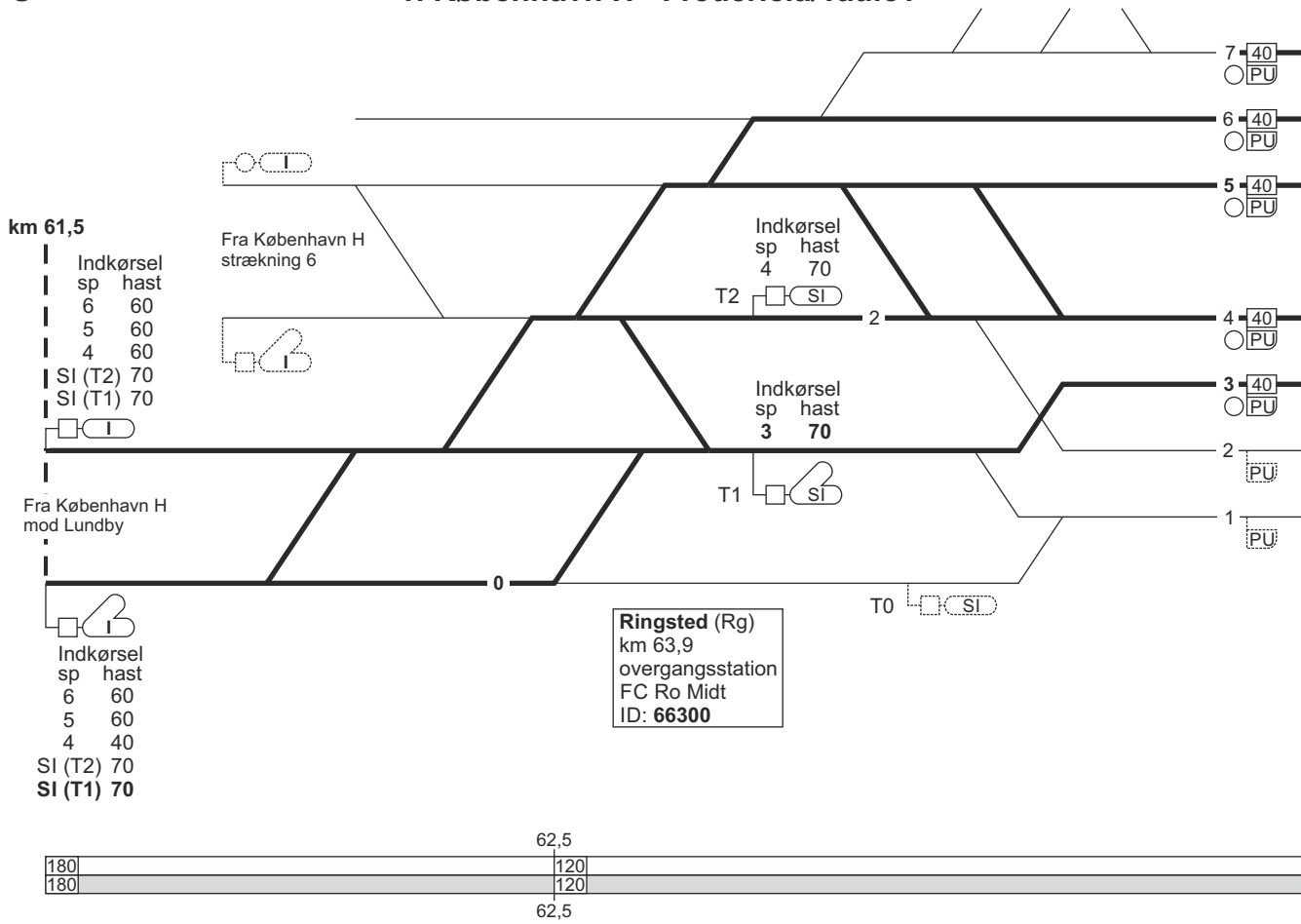
FC Ro Midt  
linjeblok  
stigning L

FC Ro Midt  
linjeblok  
stigning M

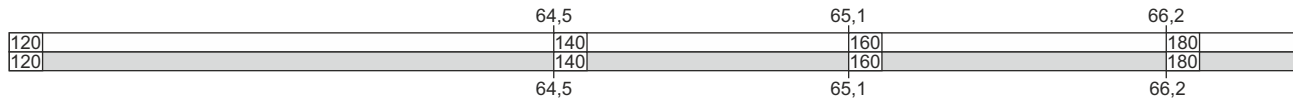
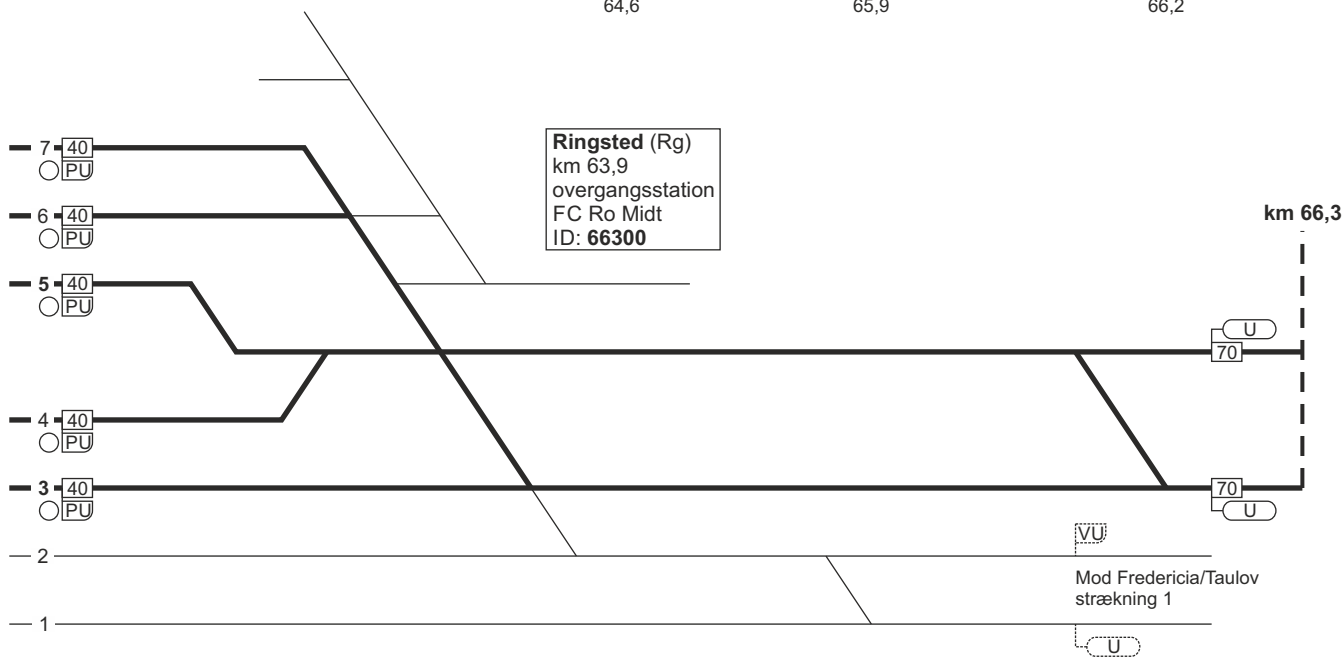
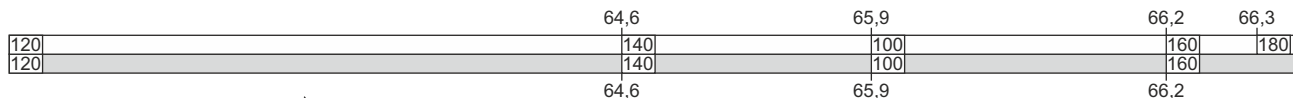


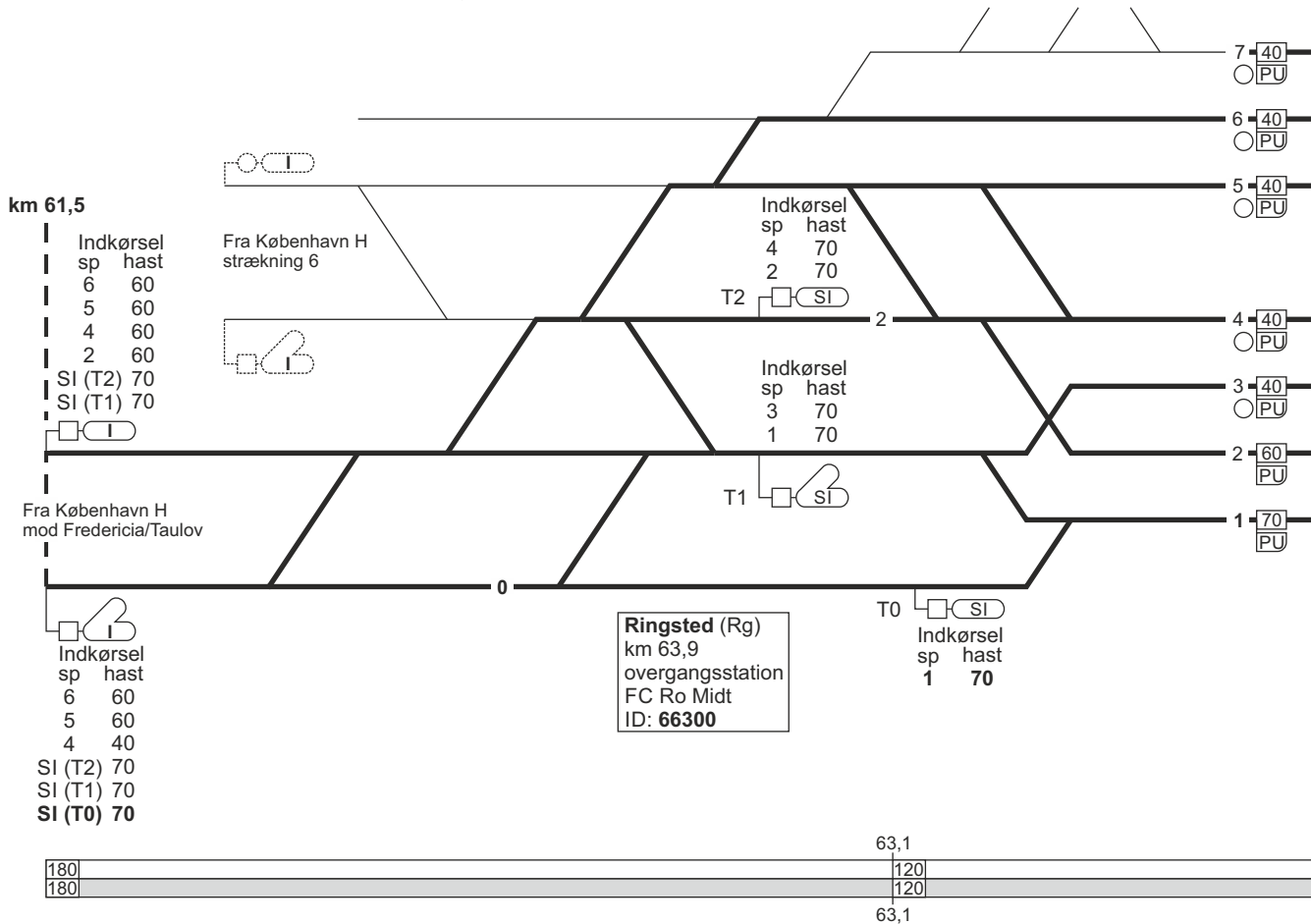
FC Ro Midt  
linjeblok  
stigning L



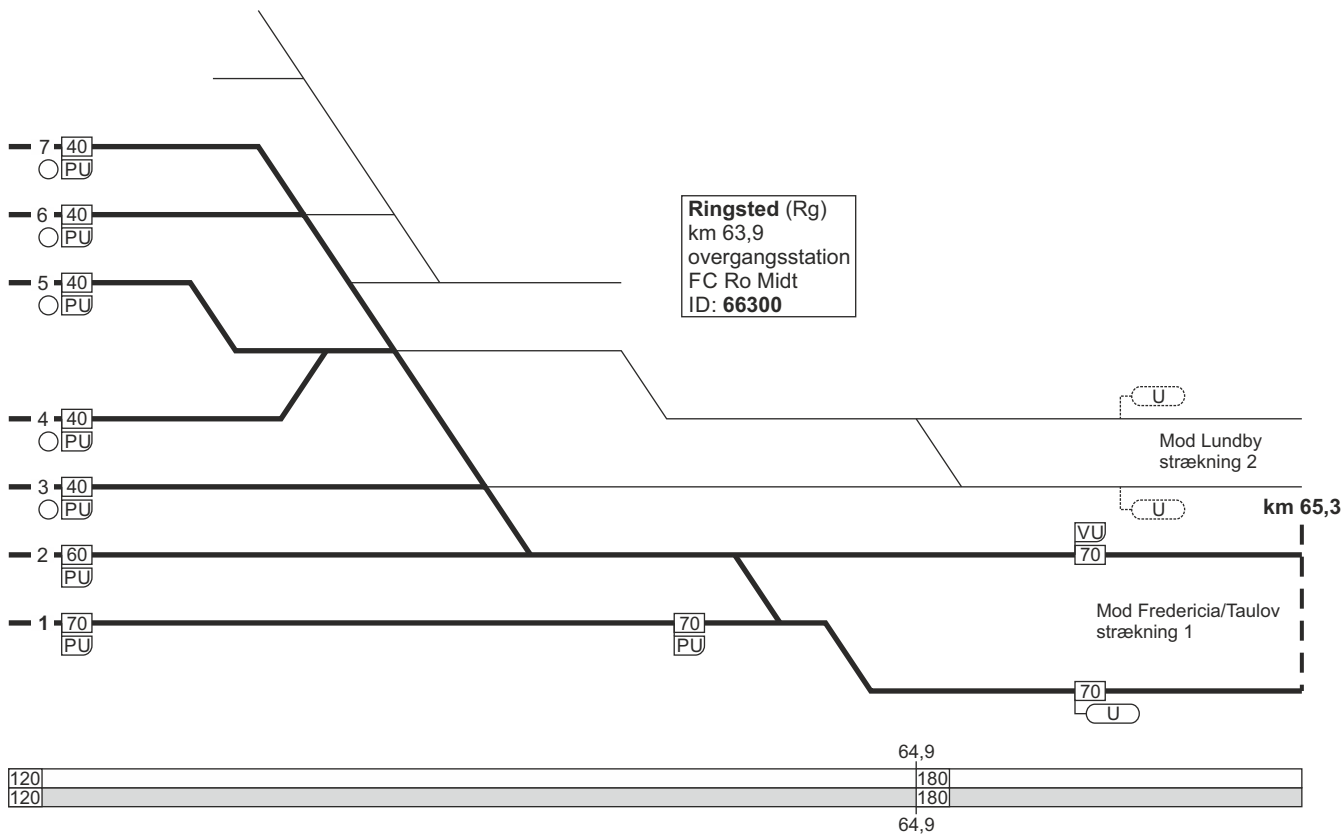






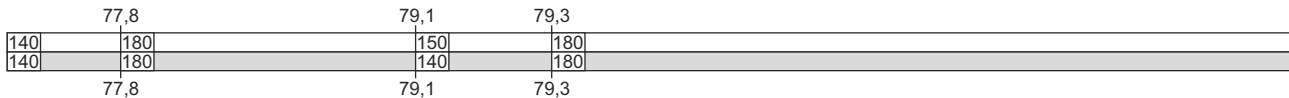
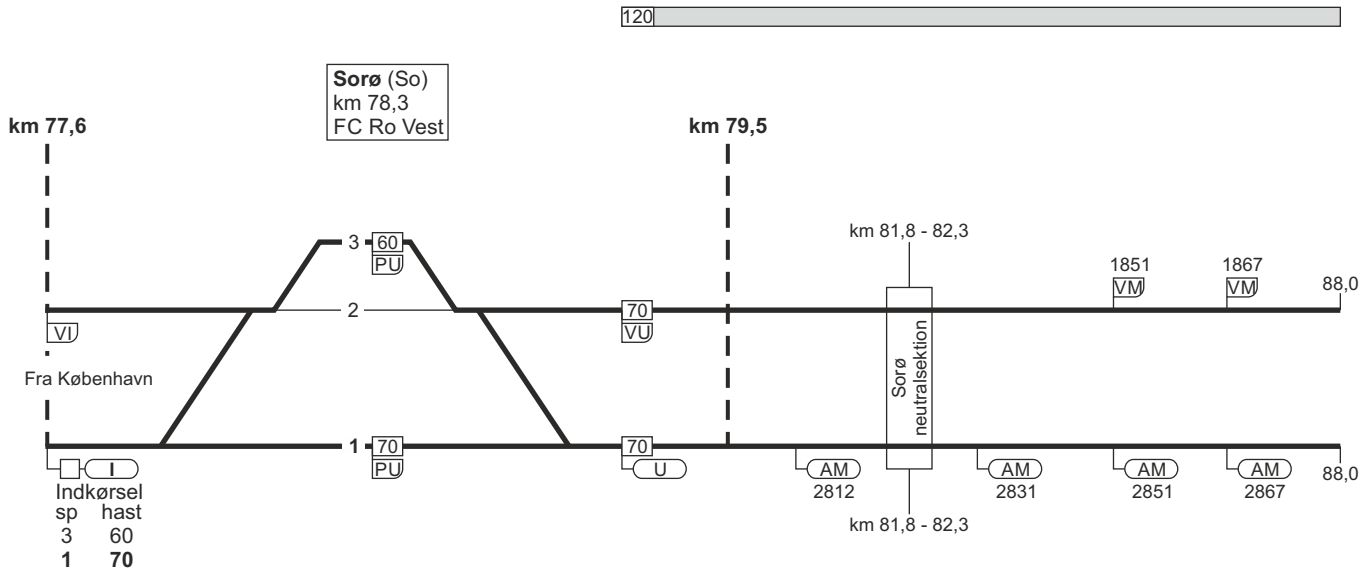


120





FC Ro Vest  
linjeblok  
stigning L



FC Ro Vest  
linjeblok  
stigning L

91,6



**Slagelse (Sg)**  
km 92,9  
overgangsstation  
FC Ro Vest  
ID: 61051



km 91,7

Indkørsel	sp	hast
1	60	
2	70	
3	60	
4	60	

km 94,2

88,0  
70

Fra København

88,0  
70

AM 2885  
AM 2903

Indkørsel	sp	hast
1	60	
2	60	
3	70	
4	60	

1 60  
PU

2 60  
PU

60  
PU

70  
VU

3 70  
PU

70  
PU

70  
U

4 60  
K/PU

60  
U

Mod Tølløse  
Lokaltog

\*) Mod Tølløse:  
Bogstavviser = H

km 0,9

90,6

91,9

94,0



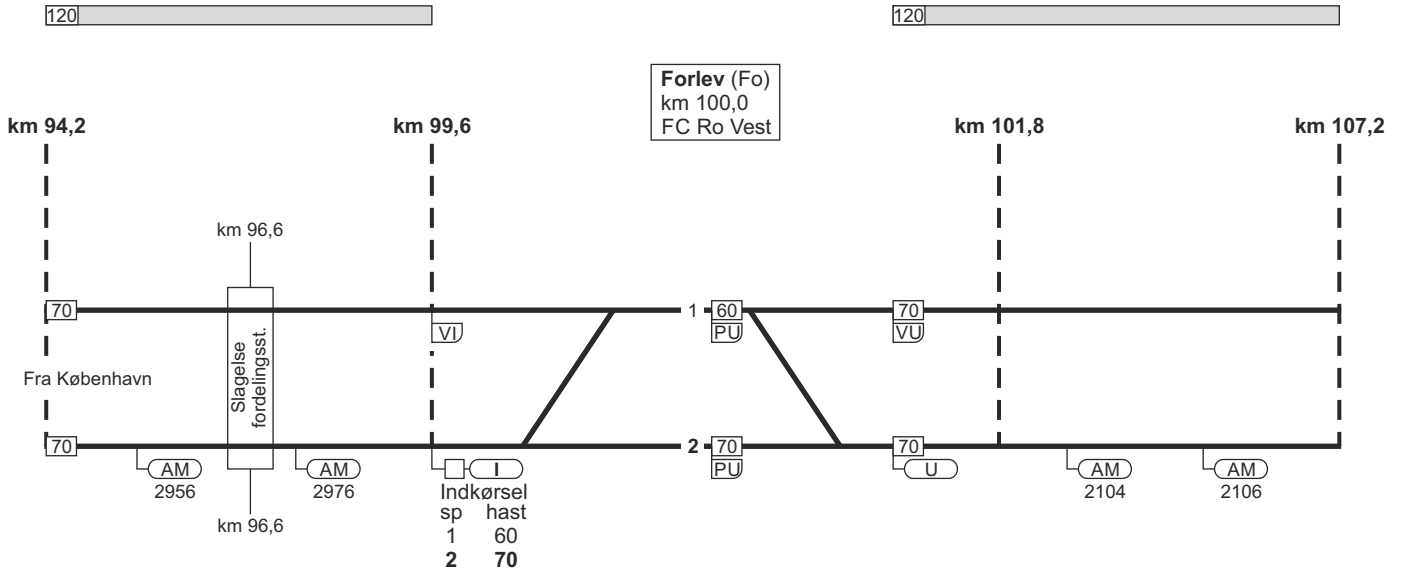
90,6

91,9

94,0

FC Ro Vest  
linjeblok  
stigning M

FC Ro Vest  
linjeblok  
stigning L



94,9	170	180
94,9	140	180

180
180

**Kørsør (Kø)**  
 km 108,3  
 FC Ro Vest  
 ID: 61200

km 107,2

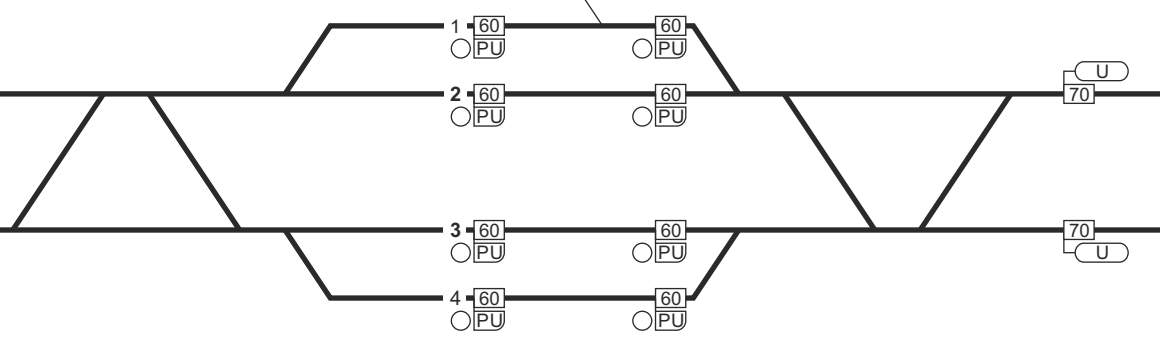
Indkørsel	sp	hast
1	60	
2	70	
3	60	
4	60	

Udrykningsspor  
 | 12  
 | 11  
 Materielgård

km 109,9

Fra København

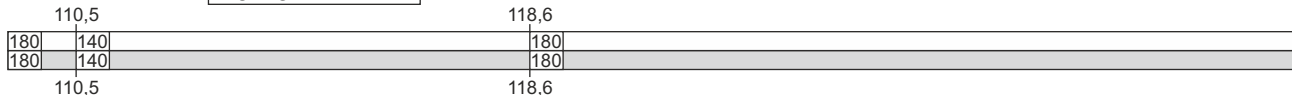
Indkørsel	sp	hast
1	60	
2	60	
3	70	
4	60	



180
180



FC Ro Vest  
linjeblok / vekselspor  
stigning D


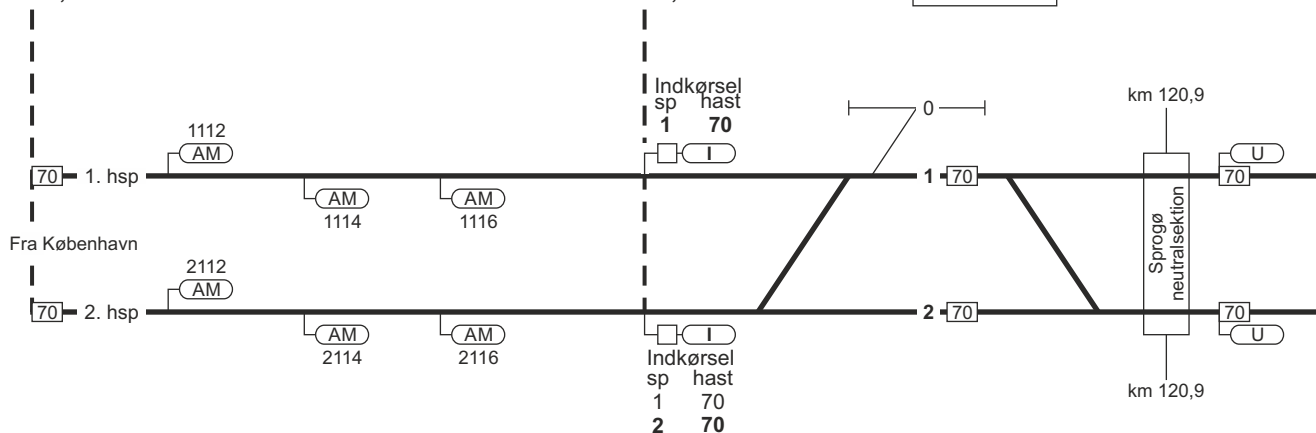


Sprogø (Spr)  
km 120,2  
FC Ro Vest

km 109,9

km 119,4

km 121,6



FC Ro Vest  
linjeblok / vekselspor  
stigning F

180  
180

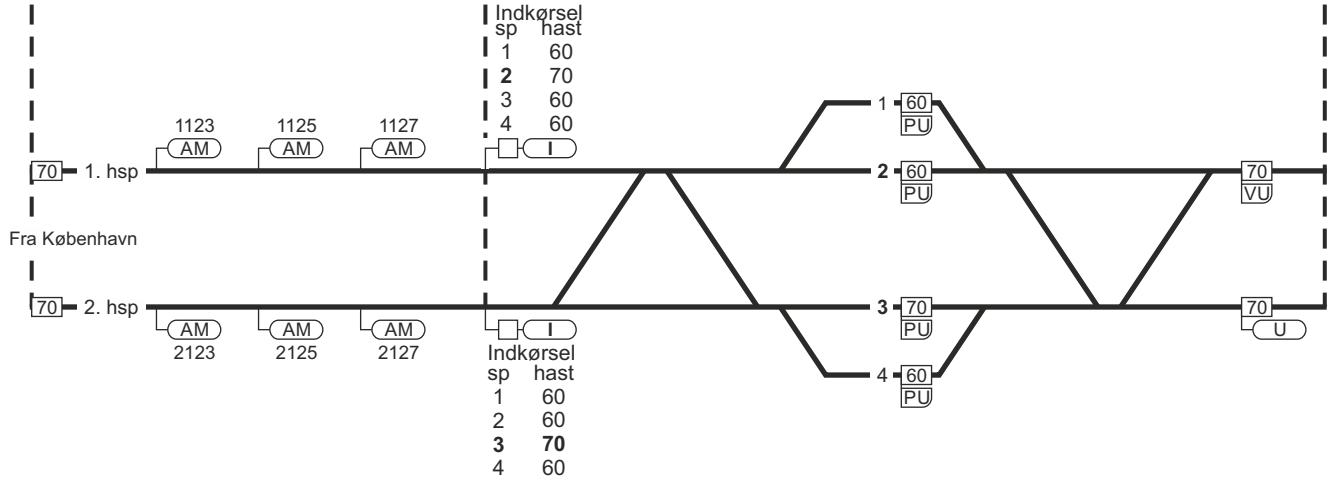
120

Nyborg (Ng)  
km 131,6  
FC Ro Vest  
ID: 61300

km 121,6

km 129,8

km 133,0



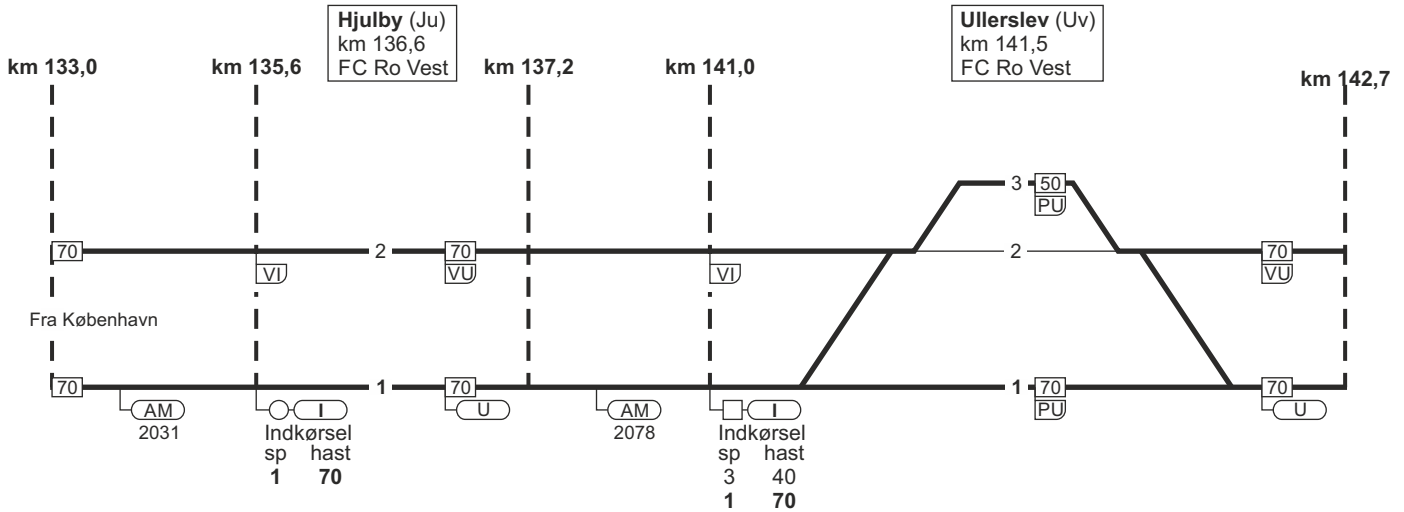
180  
180

FC Ro Vest  
linjeblok  
stigning F

FC Ro Vest  
linjeblok  
stigning L

120

120



180  
180

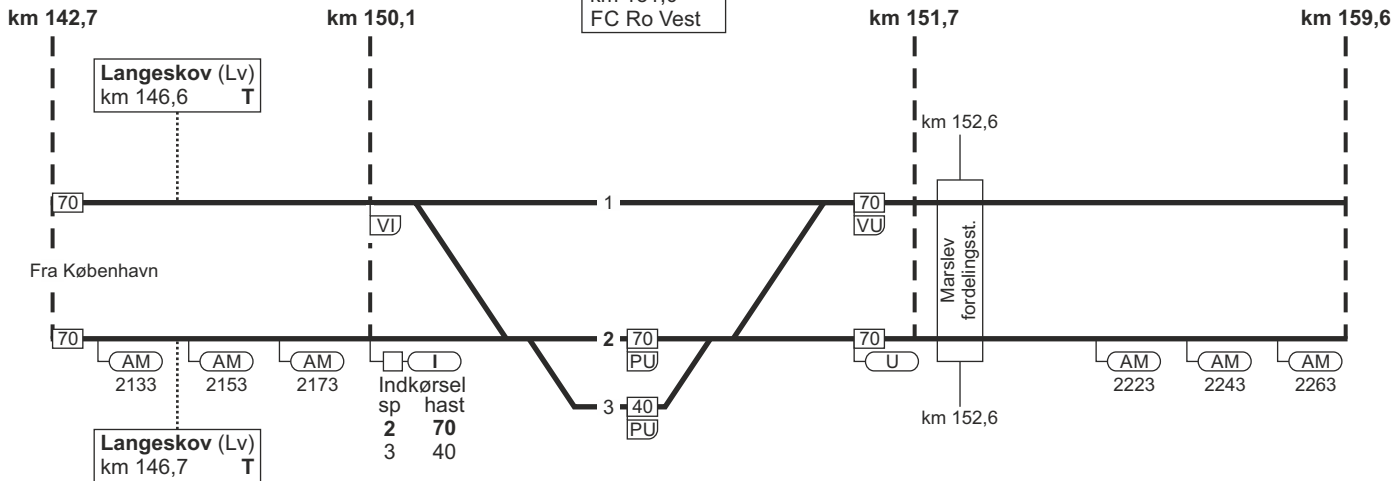
FC Ro Vest  
linjeblok  
stigning K

FC Ro Vest  
linjeblok  
stigning H

120

120

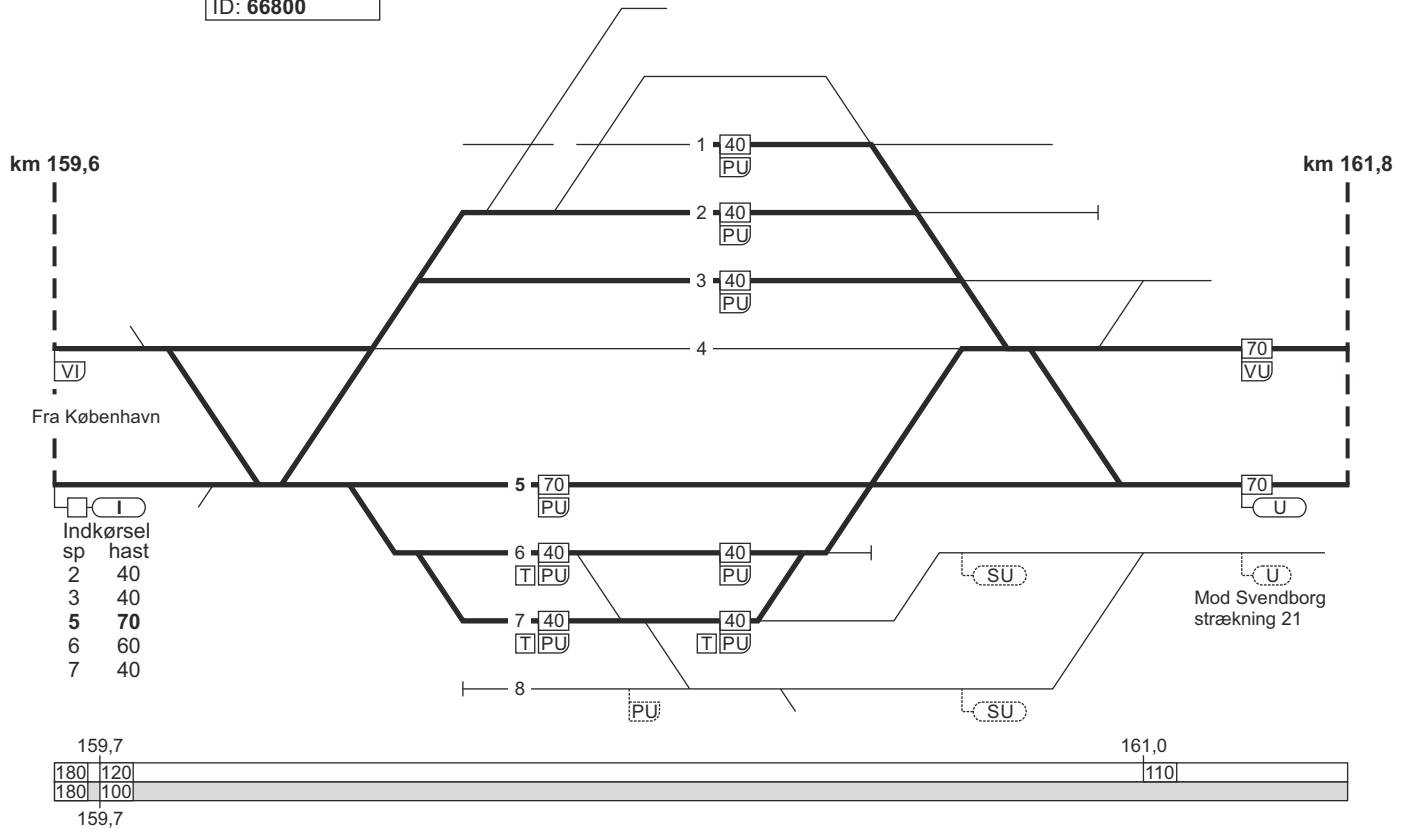
Marslev (Mv)  
km 151,0  
FC Ro Vest



180  
180

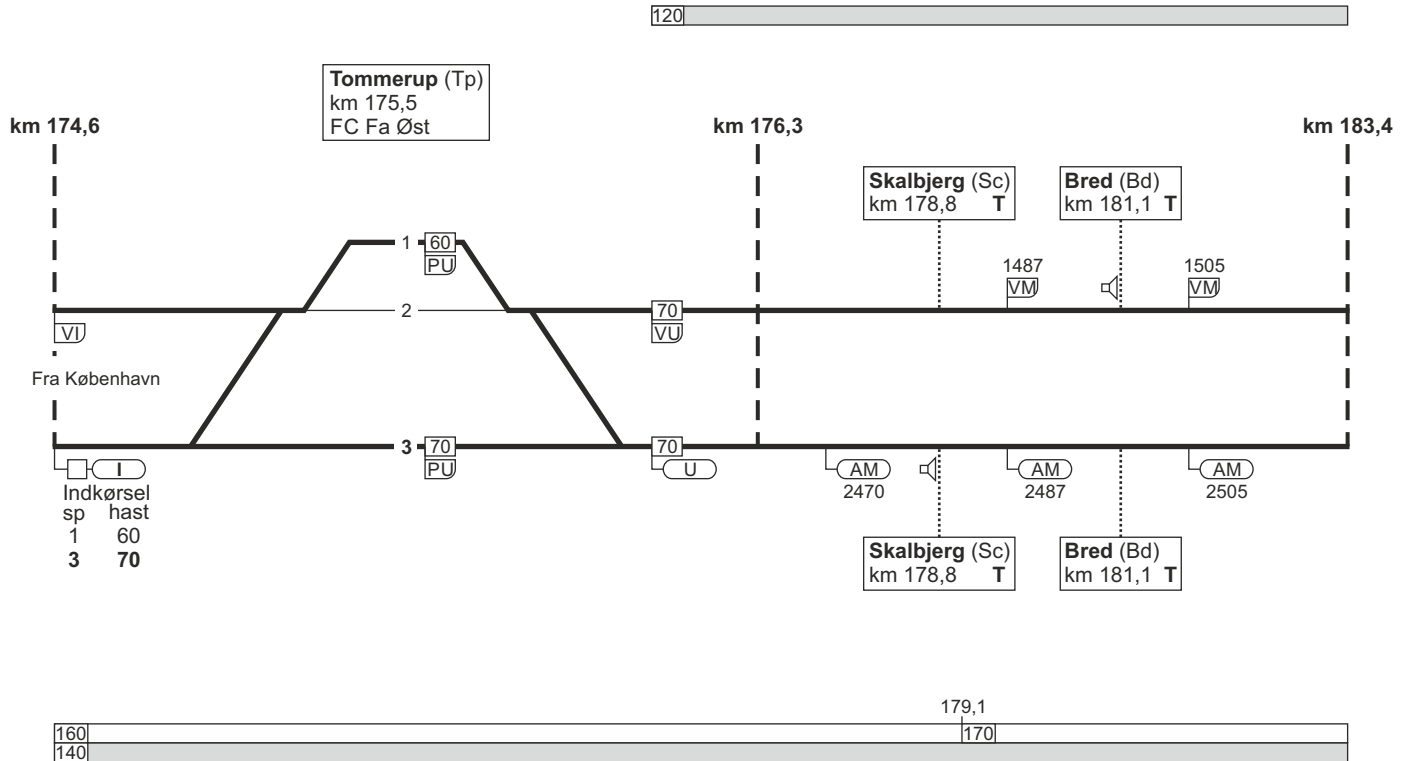
**Odense (Od)**  
 km 160,3  
 overgangsstation  
 ID: 66800

100





FC Fa Øst  
linjeblok  
stigning M



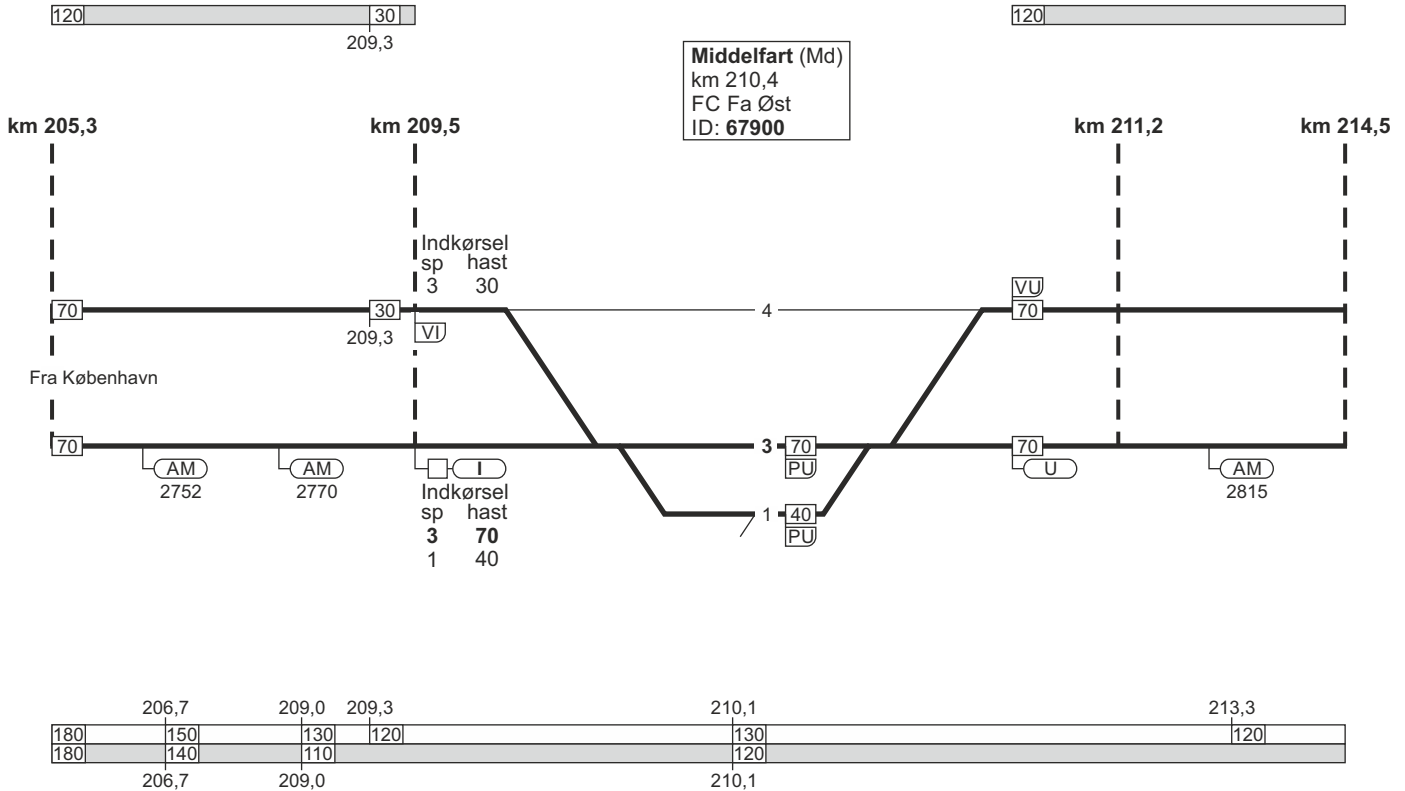




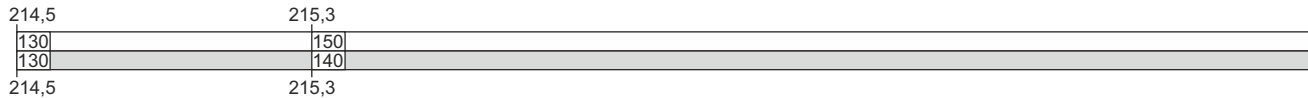
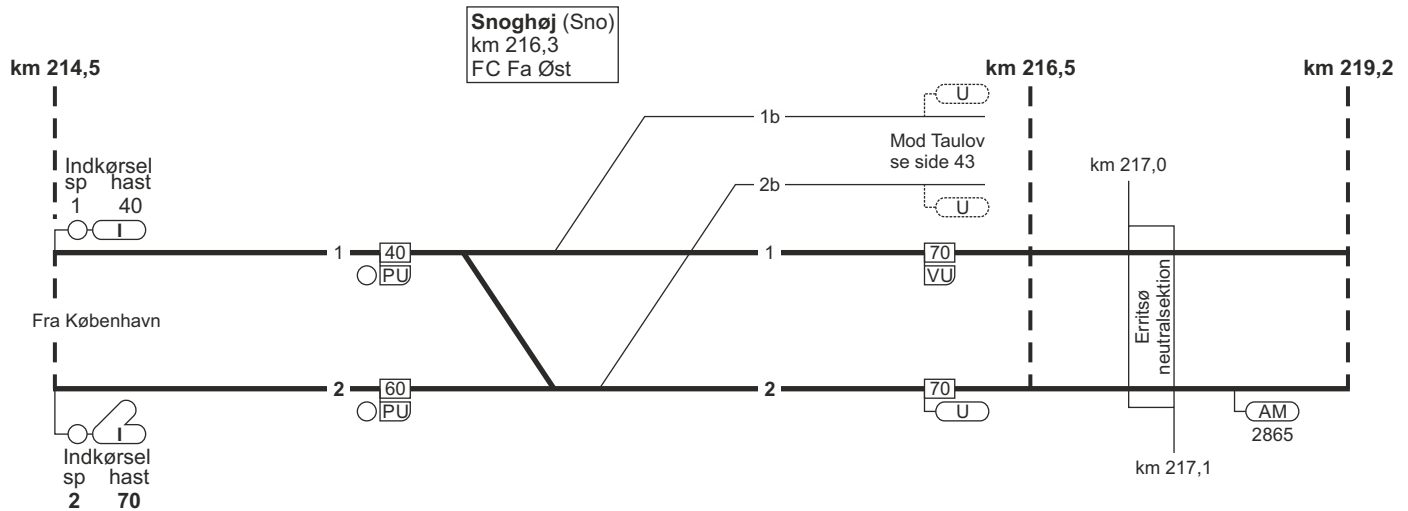


FC Fa Øst  
linjeblok  
stigning G

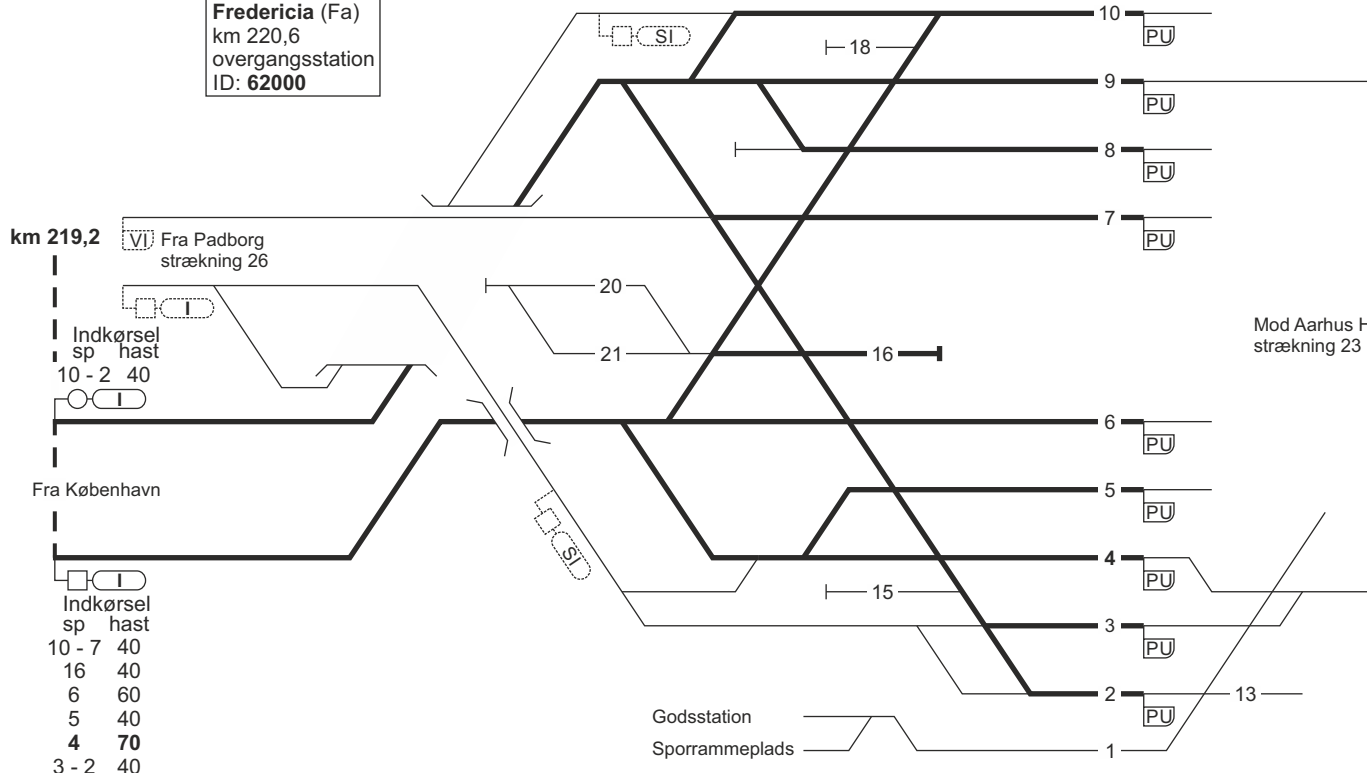
FC Fa Øst  
linjeblok  
stigning G



FC Fa Øst  
linjeblok  
stigning G



**Fredericia (Fa)**  
 km 220,6  
 overgangsstation  
 ID: 62000



km 219,2

VI) Fra Padborg  
 strækning 26

Indkørsel  
 sp hast  
 10 - 2 40

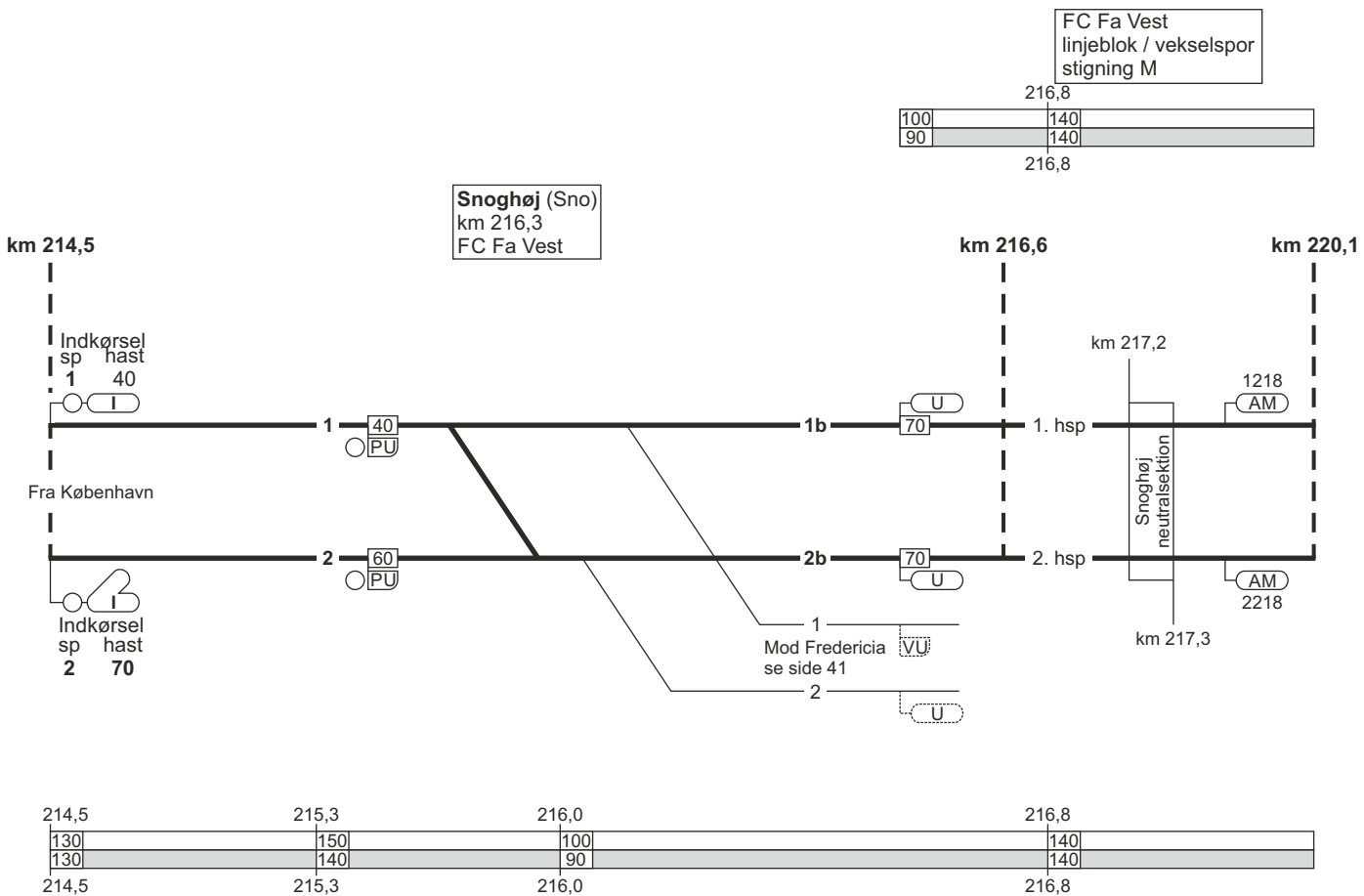
Fra København

Indkørsel  
 sp hast  
 10 - 7 40  
 16 40  
 6 60  
 5 40  
 4 70  
 3 - 2 40

Mod Aarhus H  
 strækning 23

Godsstation  
 Sporrammeplads

	219,4		219,9	
150		130		100
140		100		
	219,4			



**Taulov (TI)**  
 km 222,5  
 overgangsstation  
 FC Fa  
 ID: 66900

120

km 220,1

km 223,6

Indkørsel  
 sp hast  
 4 40  
 3a 70



4  
 40  
 PU



Indkørsel  
 sp hast  
 3 70  
 2 60

1a

Indkørsel  
 sp hast  
 2 60  
 1 70

3  
 70  
 PU

2  
 60  
 PU

1  
 70  
 PU

70  
 VU

70  
 VU


70  
 PU

70  
 U

Mod Padborg  
 strækning 26



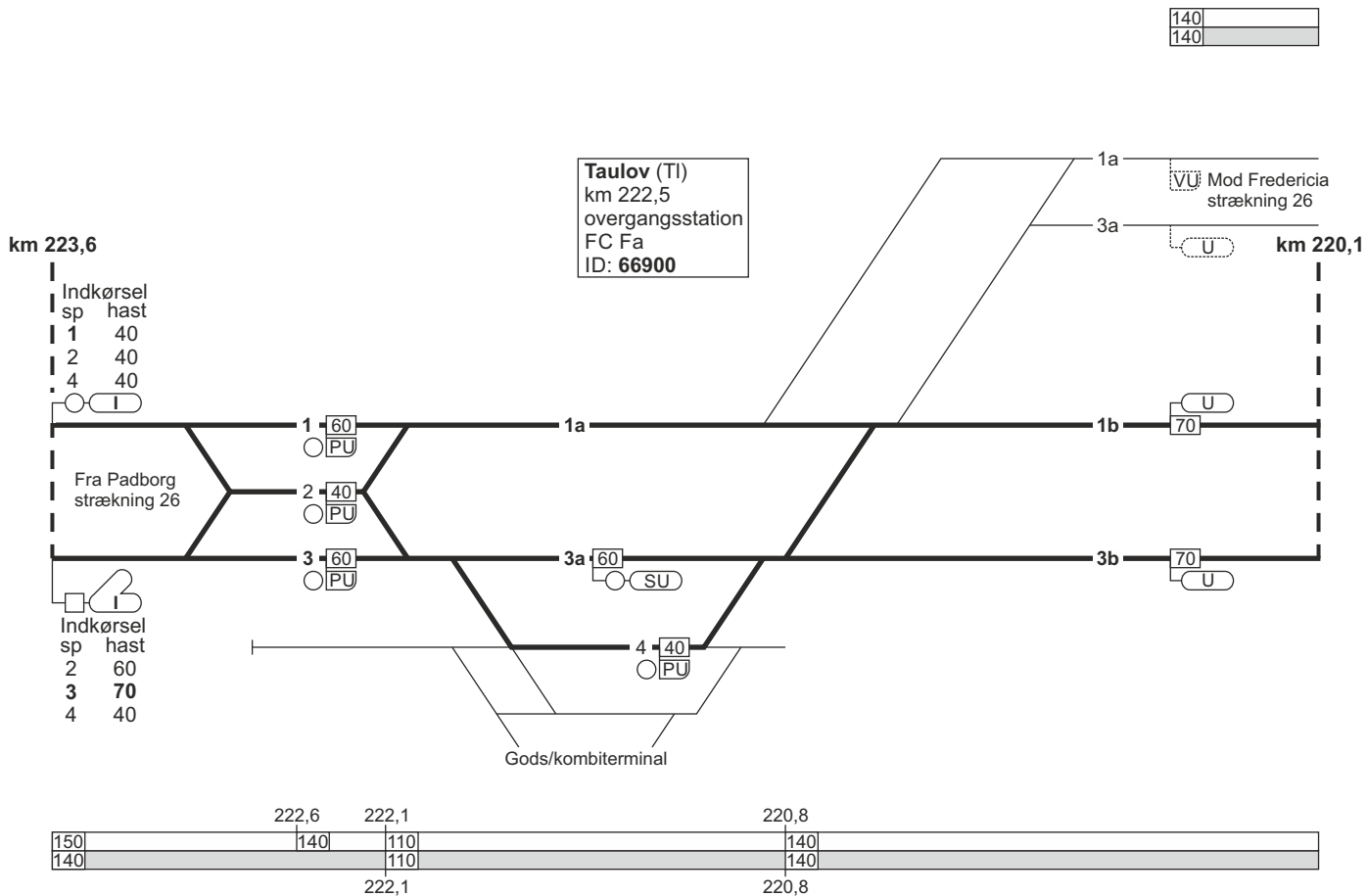
Fra Fredericia  
 strækning 26



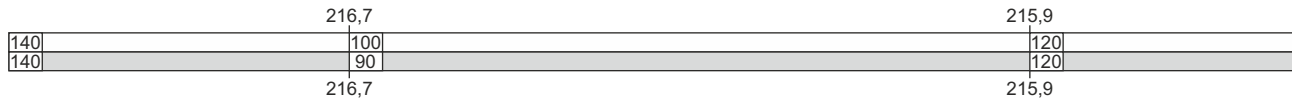
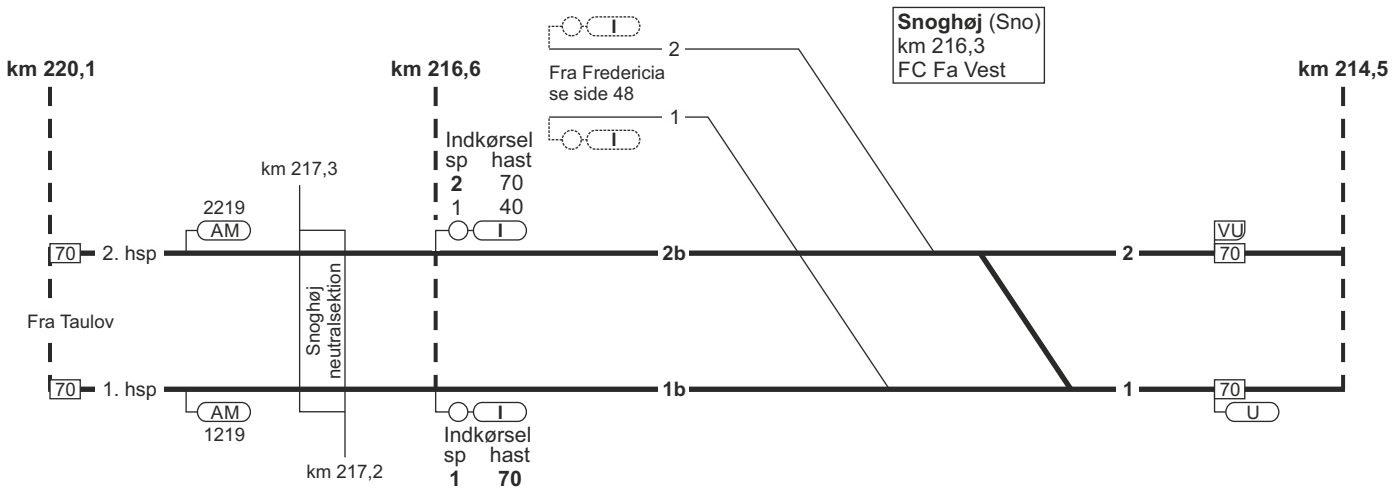

223,4

140  
 140

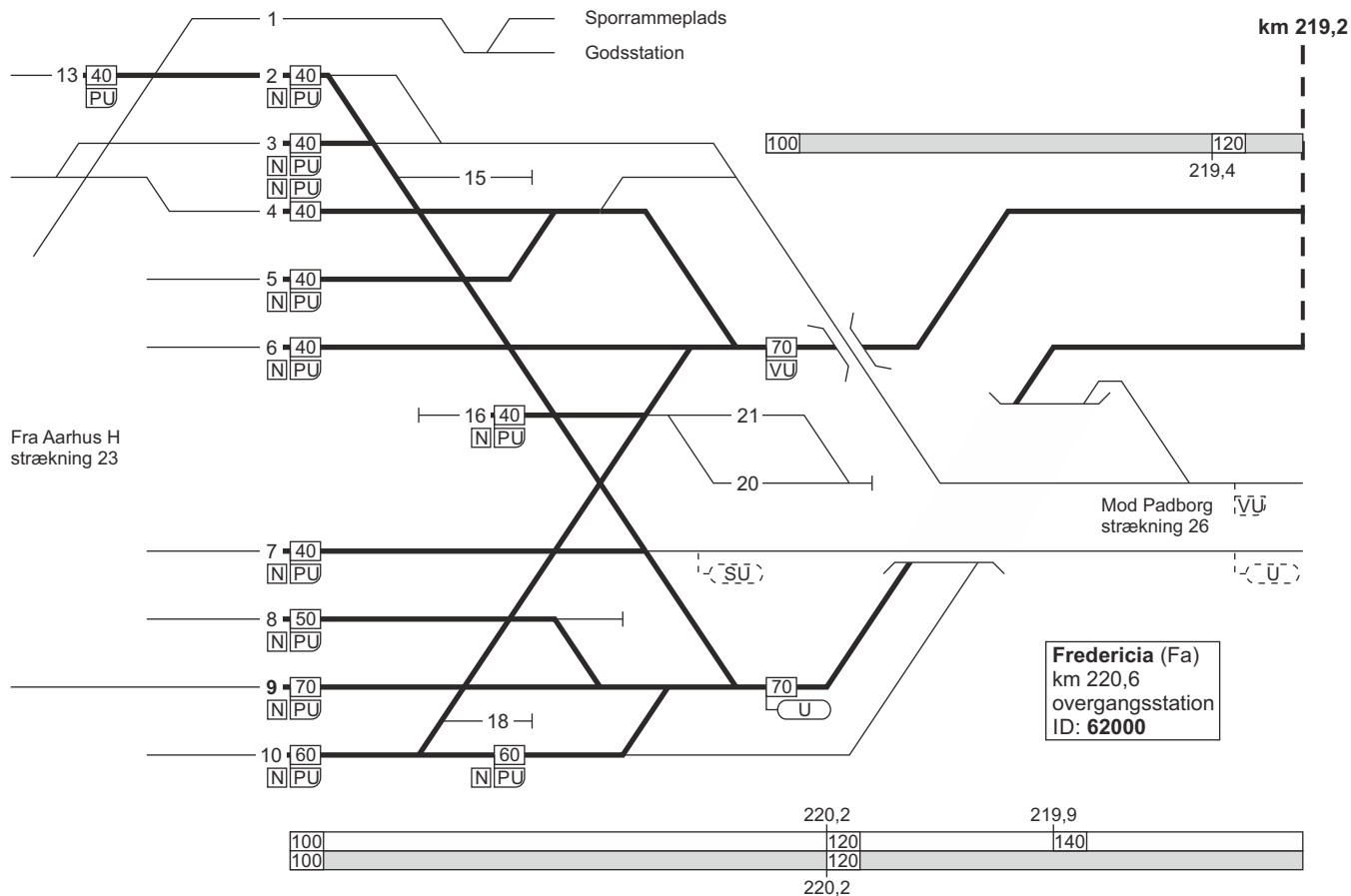
150



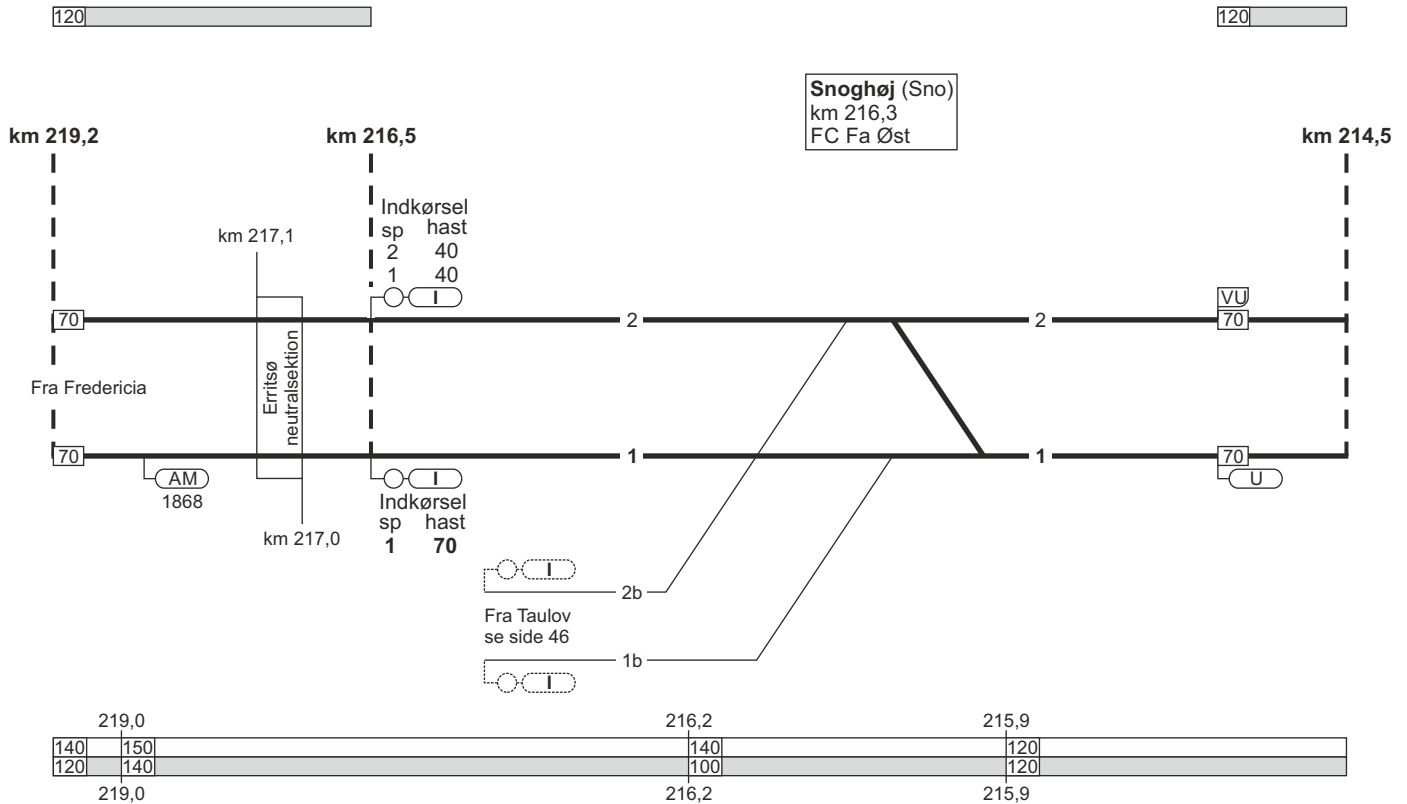
FC Fa Vest  
linjeblok / vekselspor  
stigning M







FC Fa Øst  
linjeblok  
stigning G

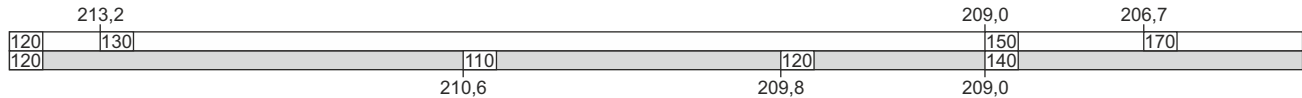
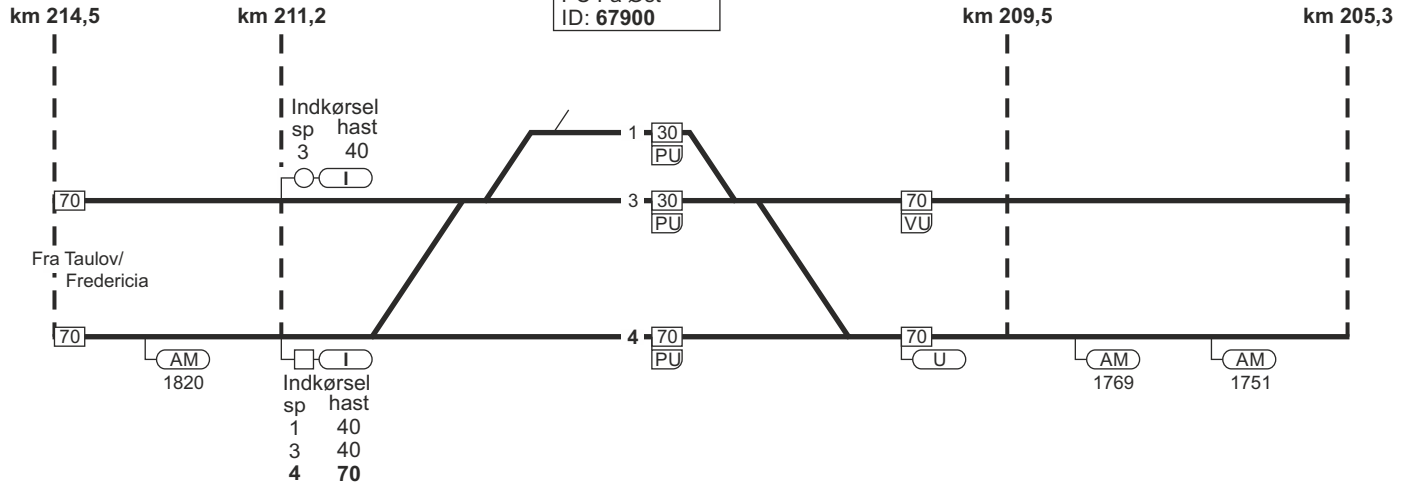


FC Fa Øst  
linjeblok  
stigning G

FC Fa Øst  
linjeblok  
stigning G



Middelfart (Md)  
km 210,4  
FC Fa Øst  
ID: 67900

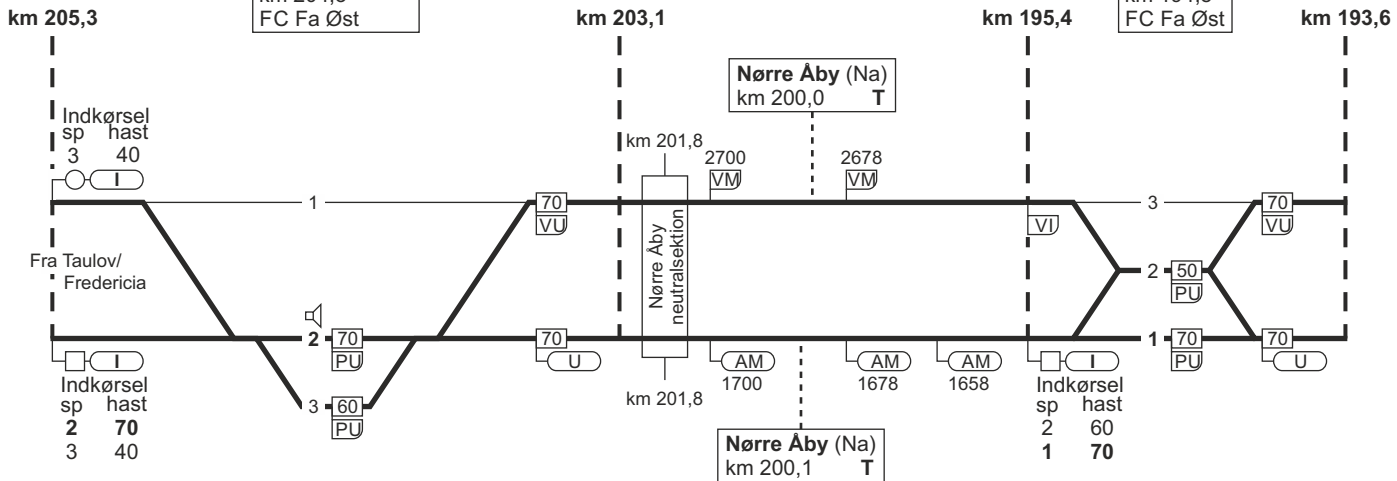


FC Fa Øst  
injeblok  
stigning H



**Kavslunde (Ka)**  
km 204,3  
FC Fa Øst

**Ejby (Eb)**  
km 194,8  
FC Fa Øst



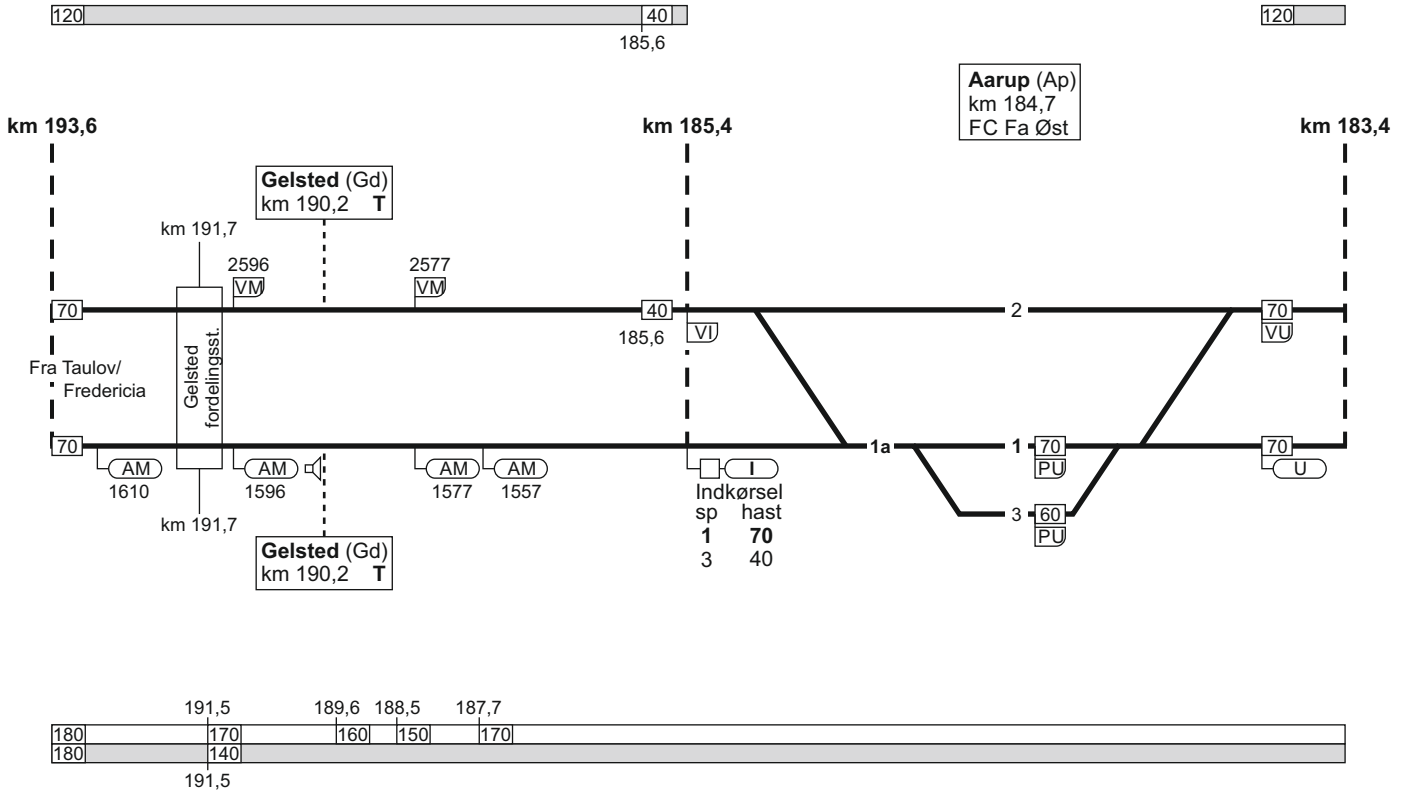
204,4



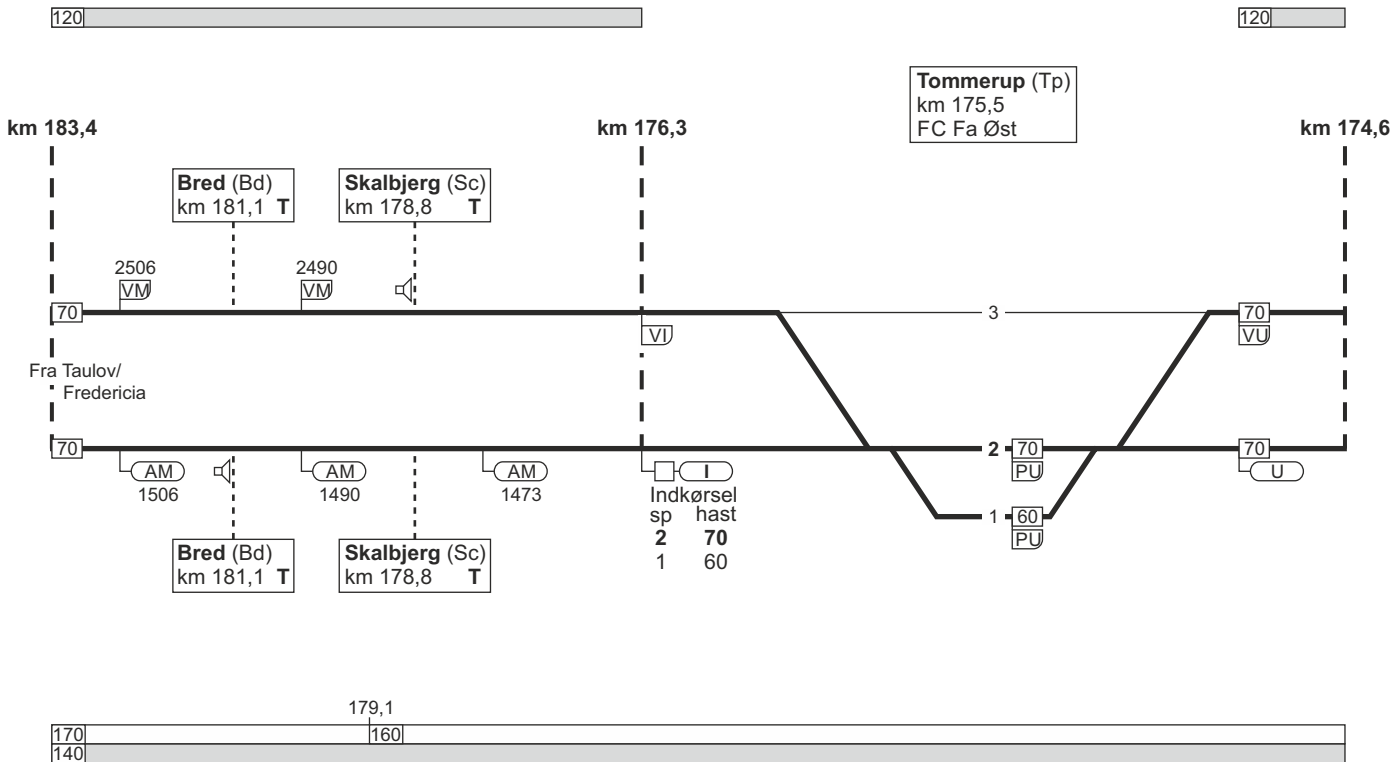
204,4

FC Fa Øst  
linjeblok  
stigning G

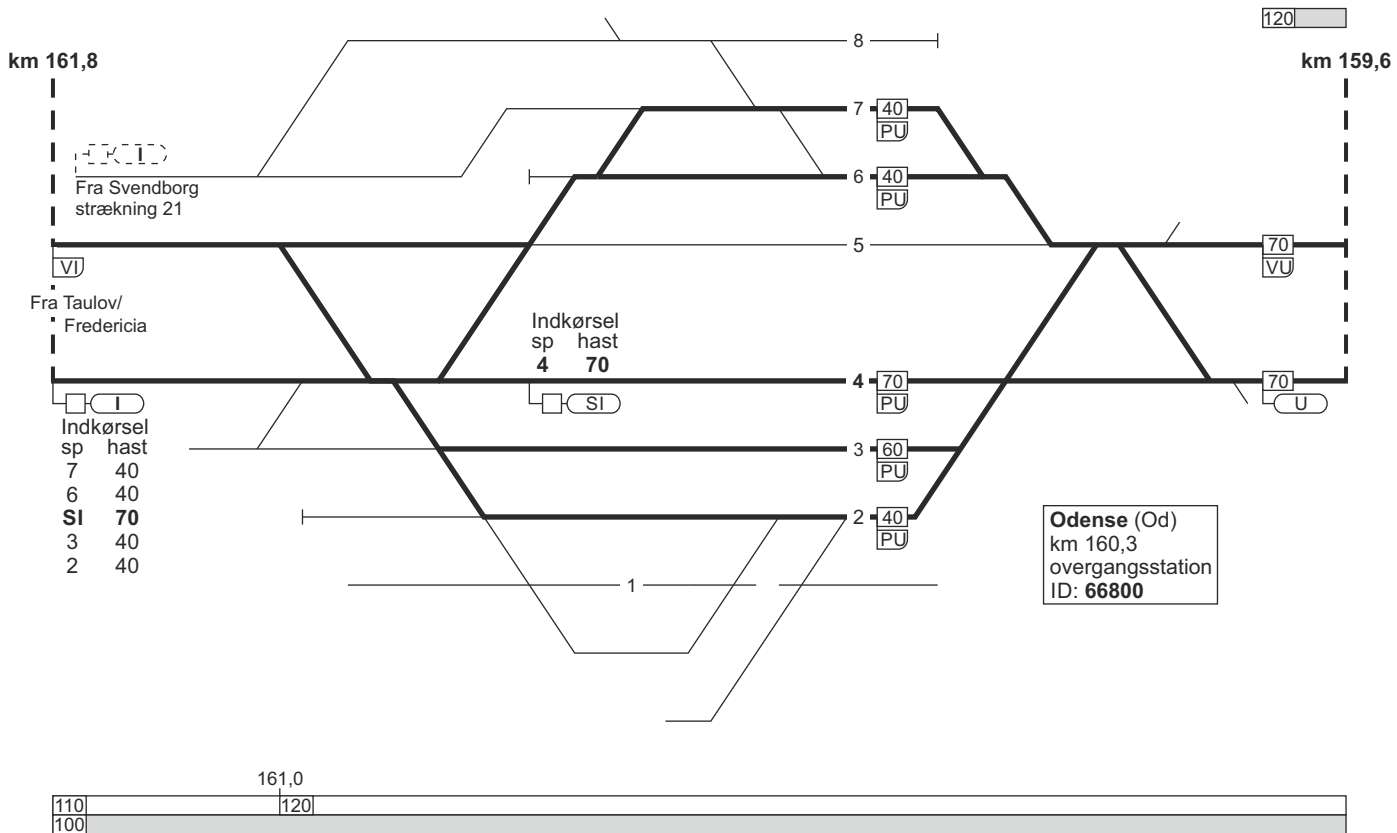
Aarup (Ap)  
km 184,7  
FC Fa Øst



FC Fa Øst  
linjeblok  
stigning K







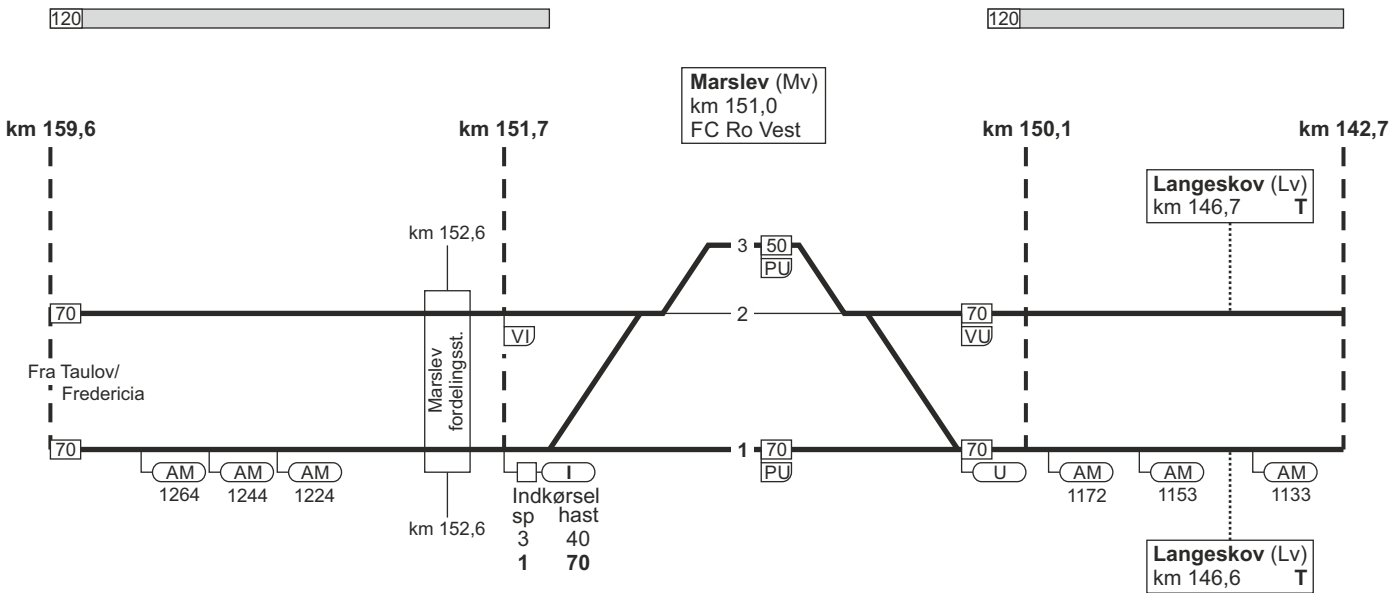
161,0





FC Ro Vest  
linjeblok  
stigning J

FC Ro Vest  
linjeblok  
stigning L



159,6



159,6 158,4

FC Ro Vest  
linjeblok  
stigning M

FC Ro Vest  
linjeblok  
stigning J

120

120

Ullerslev (Uv)  
km 141,5  
FC Ro Vest

Hjulby (Ju)  
km 136,6  
FC Ro Vest

km 142,7

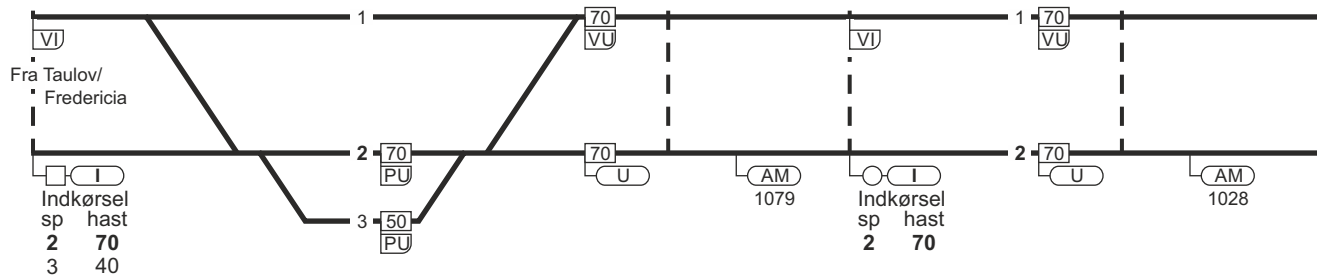
km 141,0

km 137,2

km 135,6

km 133,0

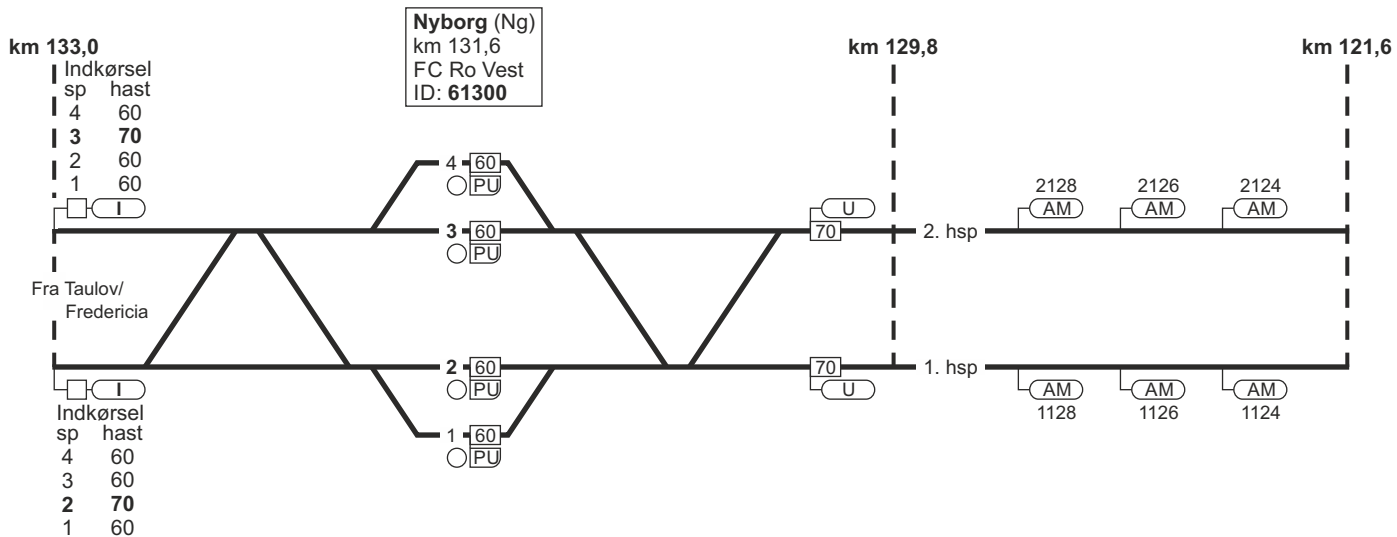
Fra Taulov/  
Fredericia



180  
180

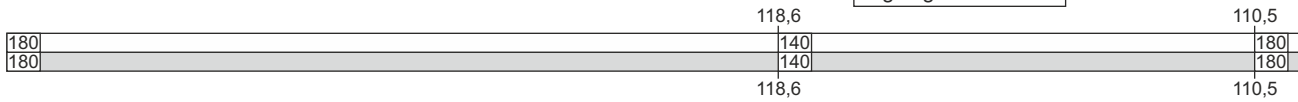
FC Ro Vest  
linjeblok / vekselspor  
stigning F

180
180

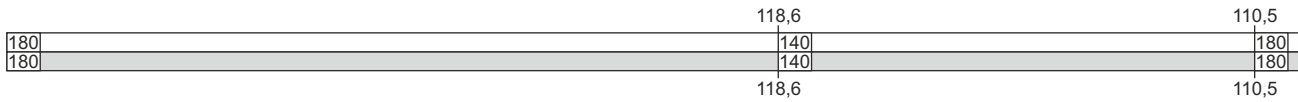
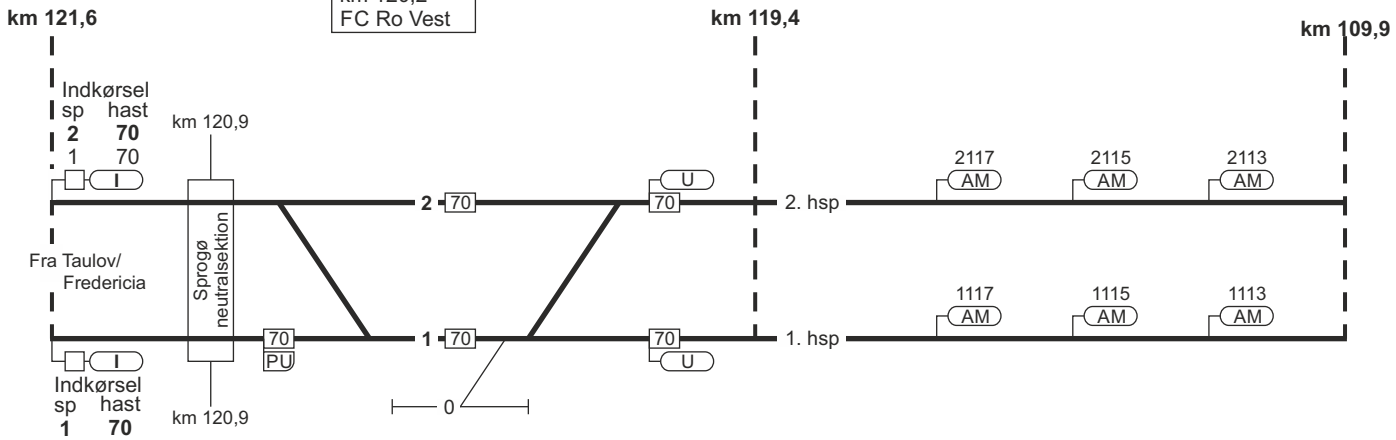


180
180

FC Ro Vest  
linjeblok / vekselspor  
stigning D



Sprogø (Spr)  
km 120,2  
FC Ro Vest



**Korsør (Kø)**  
 km 108,3  
 FC Ro Vest  
 ID: 61200

120

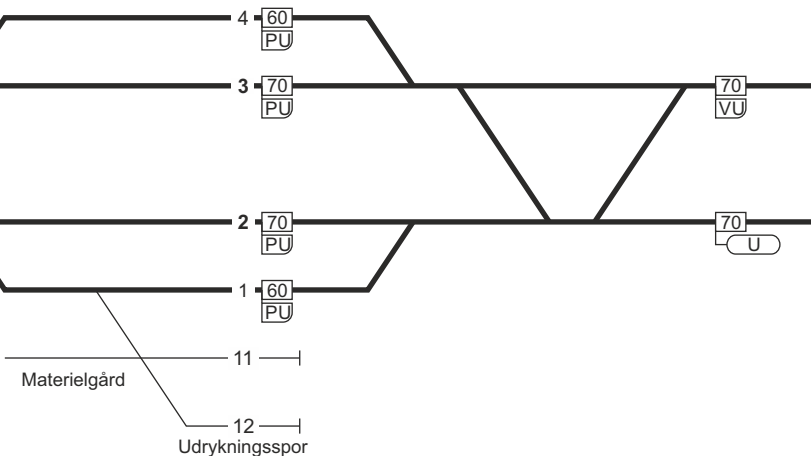
km 109,9

km 107,2

Indkørsel	sp	hast
4	60	
<b>3</b>	<b>70</b>	
2	60	
1	60	

Fra Taulov/  
 Fredericia

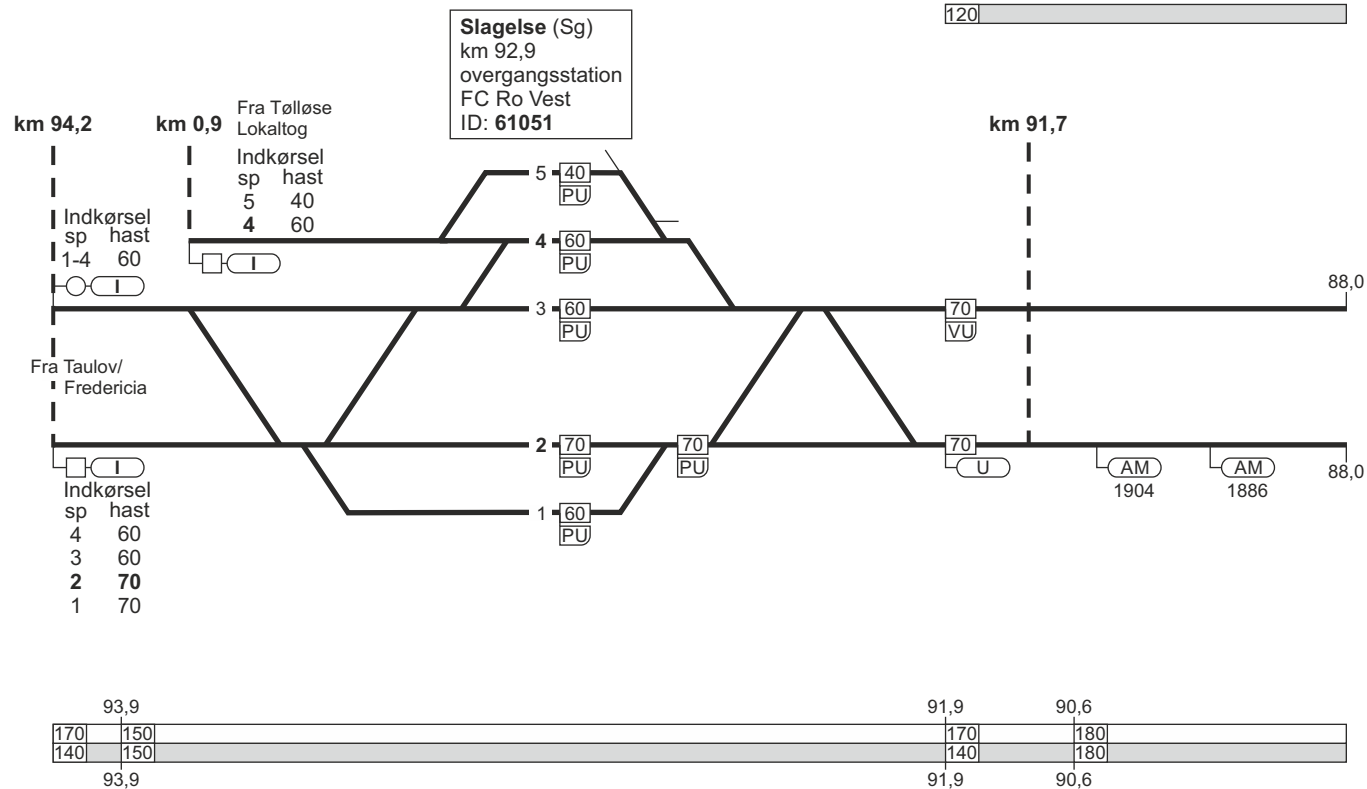
Indkørsel	sp	hast
4	60	
3	60	
<b>2</b>	<b>70</b>	
1	60	



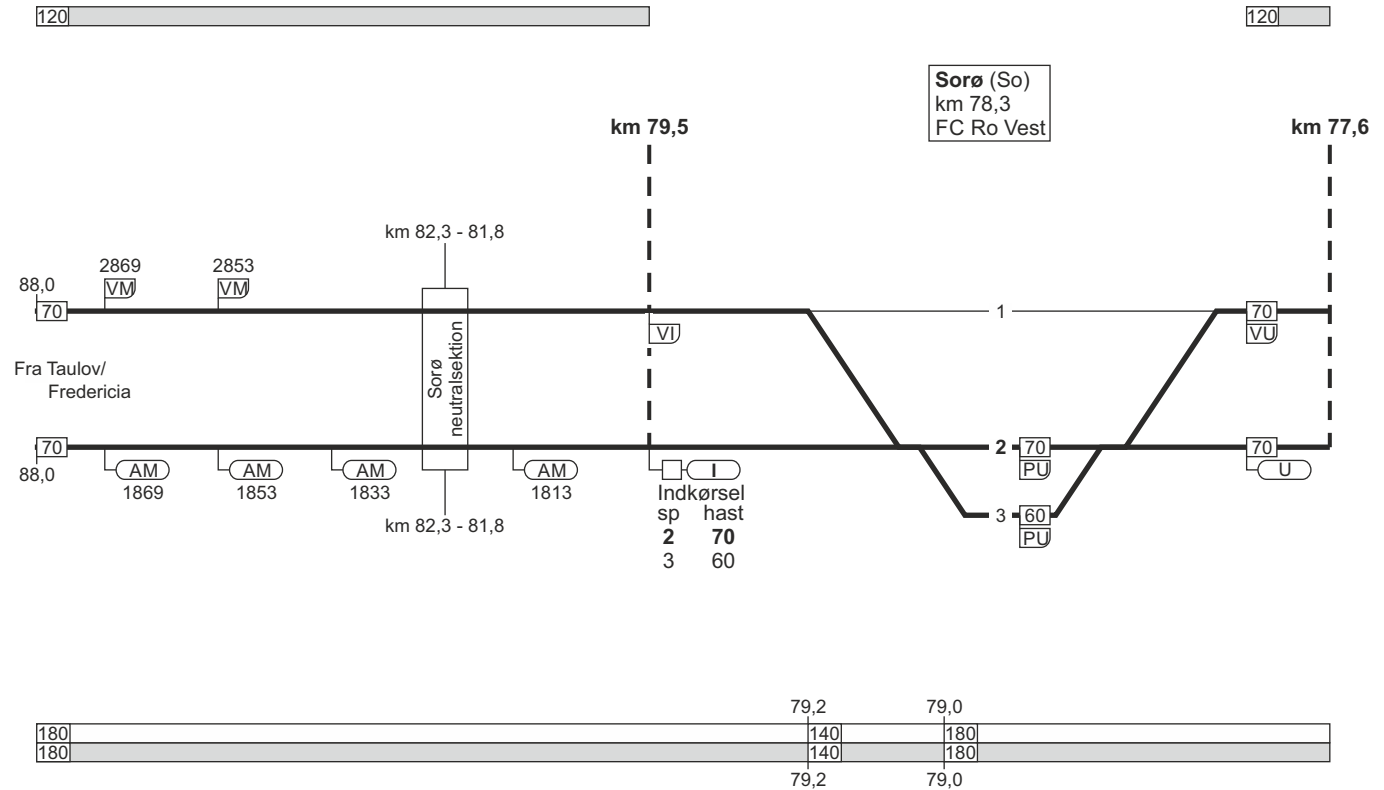
180
180



FC Ro Vest  
linjeblok  
stigning L



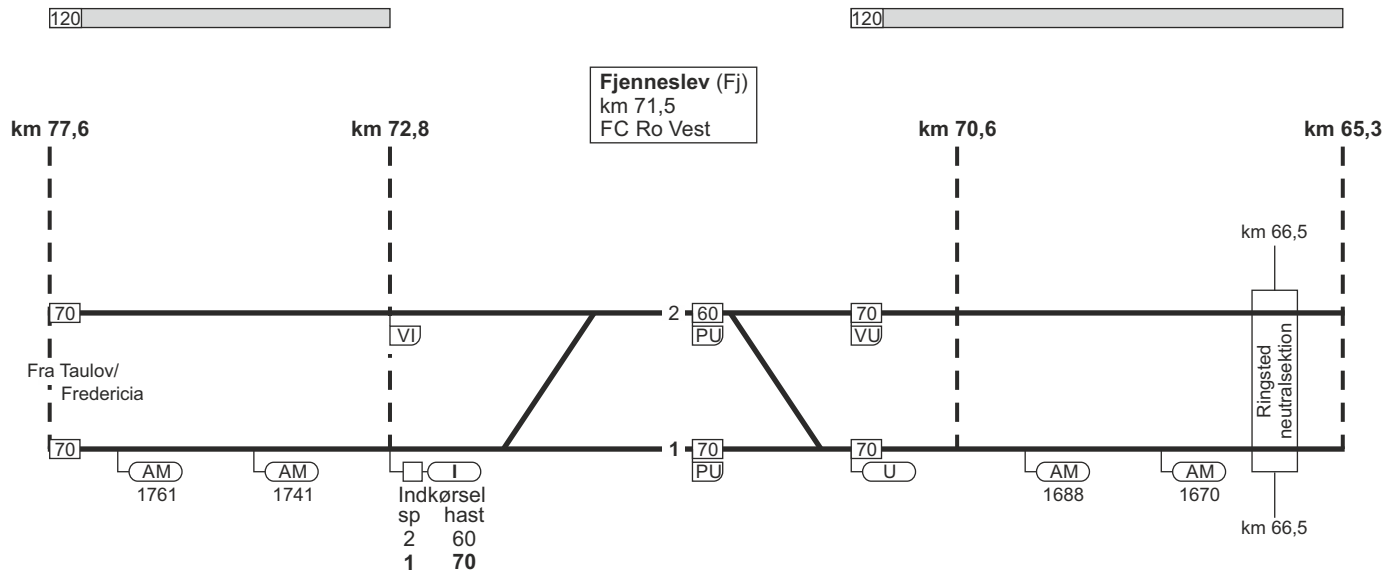
FC Ro Vest  
linjeblok  
stigning L





FC Ro Vest  
linjeblok  
stigning M

FC Ro Vest  
linjeblok  
stigning L



180  
180

km 65,3

Indkørsel  
sp hast

1 - 6 40



**Ringsted (Rg)**  
km 63,9  
overgangsstation  
FC Ro Midt  
ID: 66300

Fra Taulov/Fredericia  
mod København H strækning 6



Indkørsel

sp hast

2 70

3 40

4 40

5 40

6 40



Fra Lundby  
strækning 2



64,9



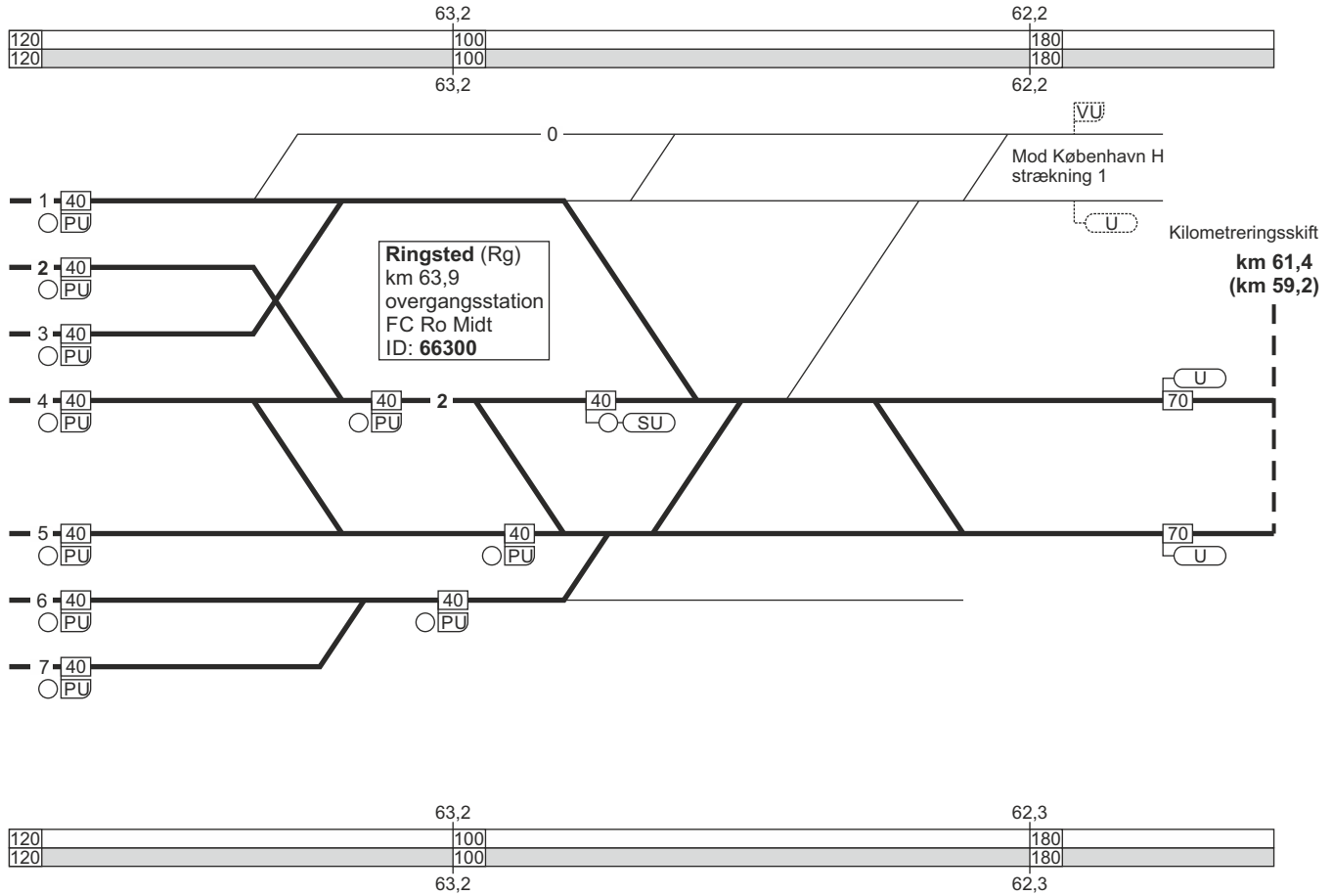
180

120

180

120

64,9



km 65,3

Indkørsel  
sp hast  
1 - 6 40



**Ringsted (Rg)**  
km 63,9  
overgangsstation  
FC Ro Midt  
ID: 66300

Fra Taulov/Fredericia  
mod København H strækning 1



Indkørsel  
sp hast  
2 70  
3 40  
4 40  
5 40  
6 40



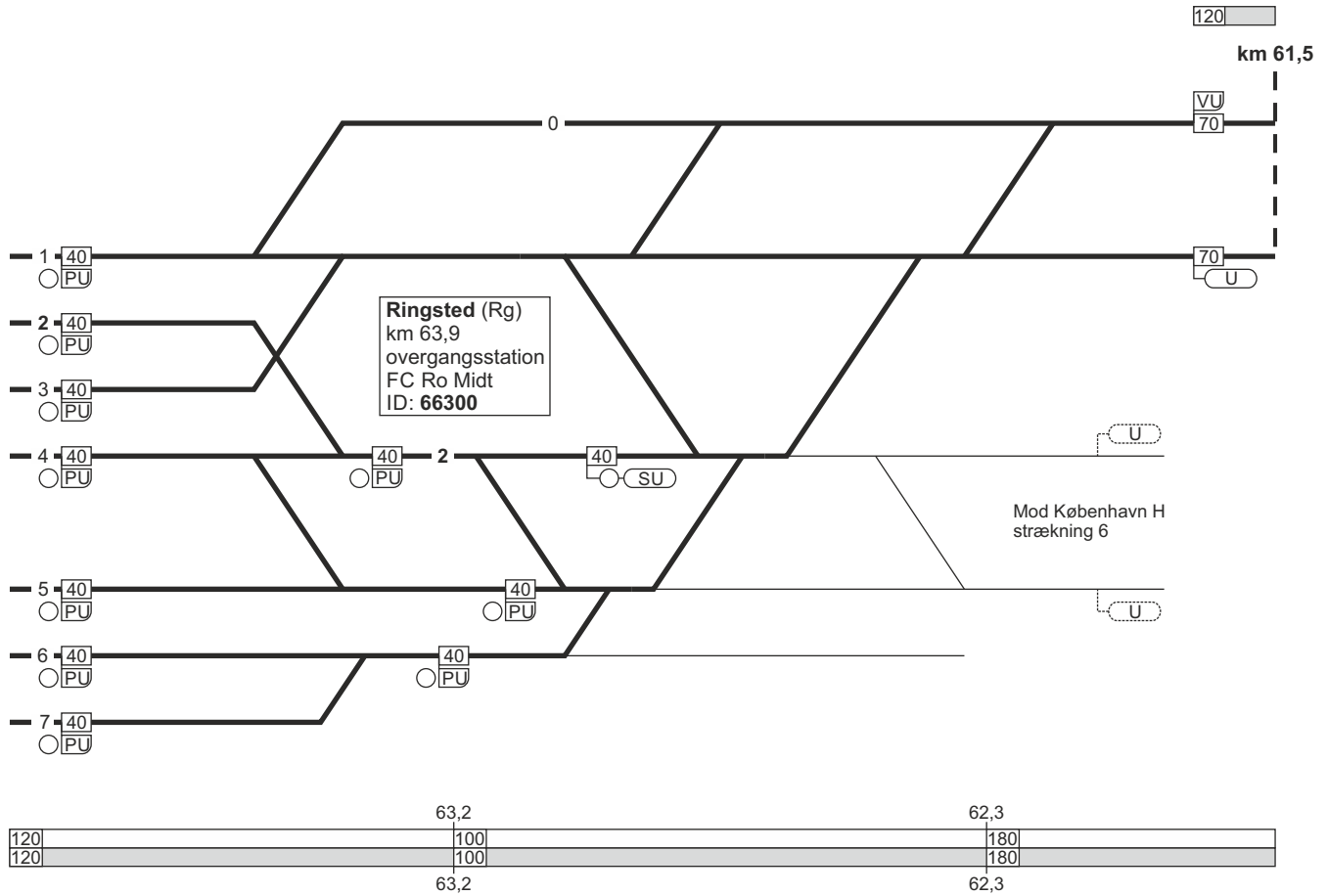
Fra Lundby  
strækning 2



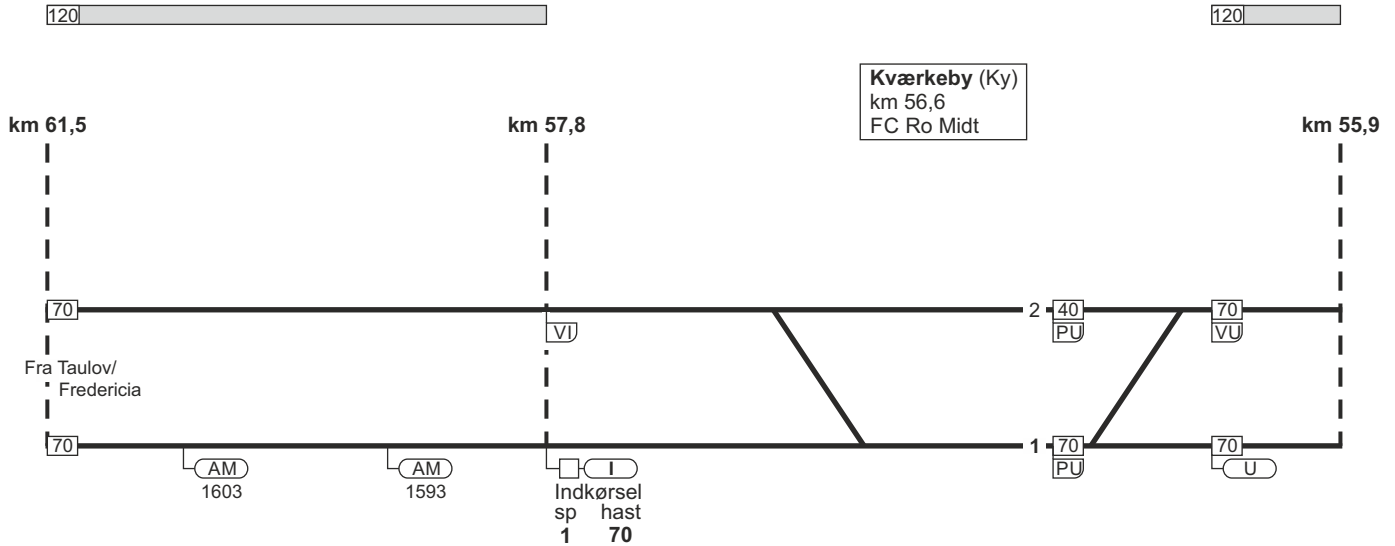
64,9



64,9

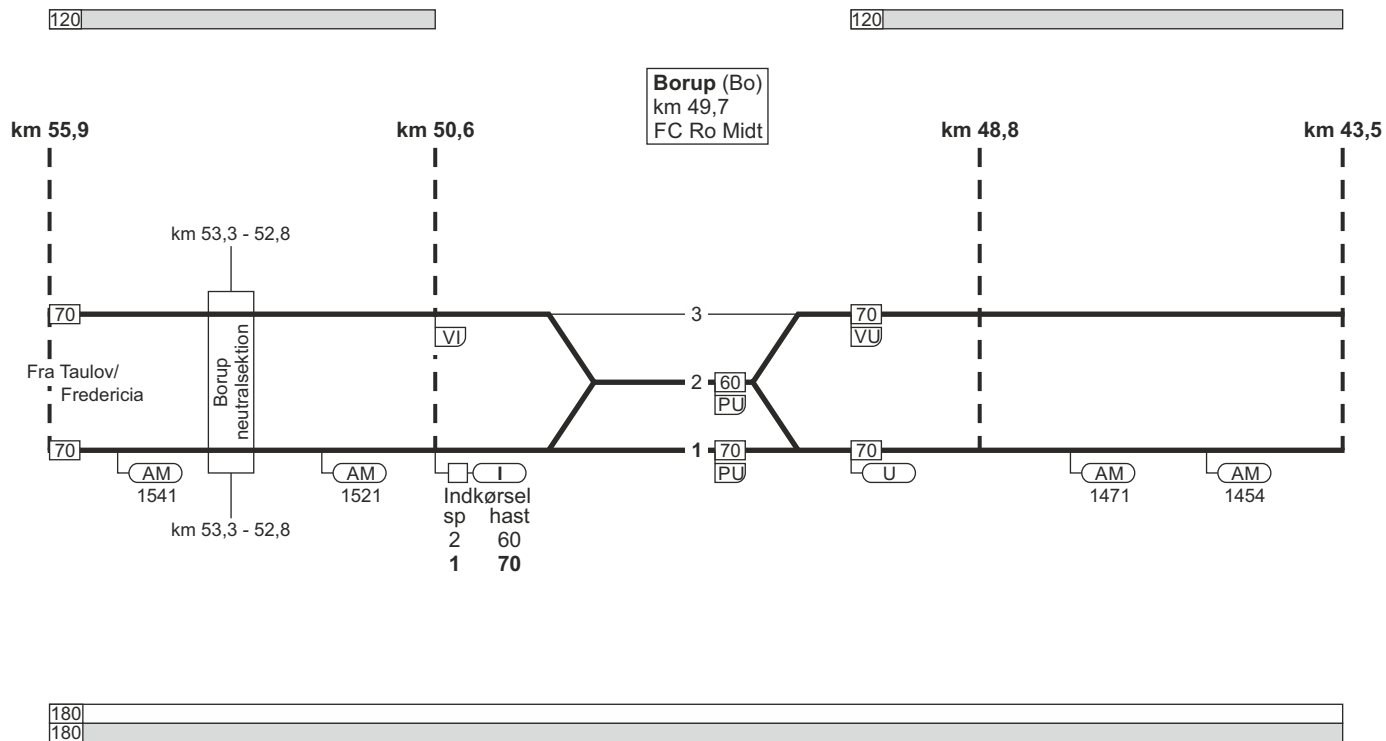


FC Ro Midt  
linjeblok  
stigning L

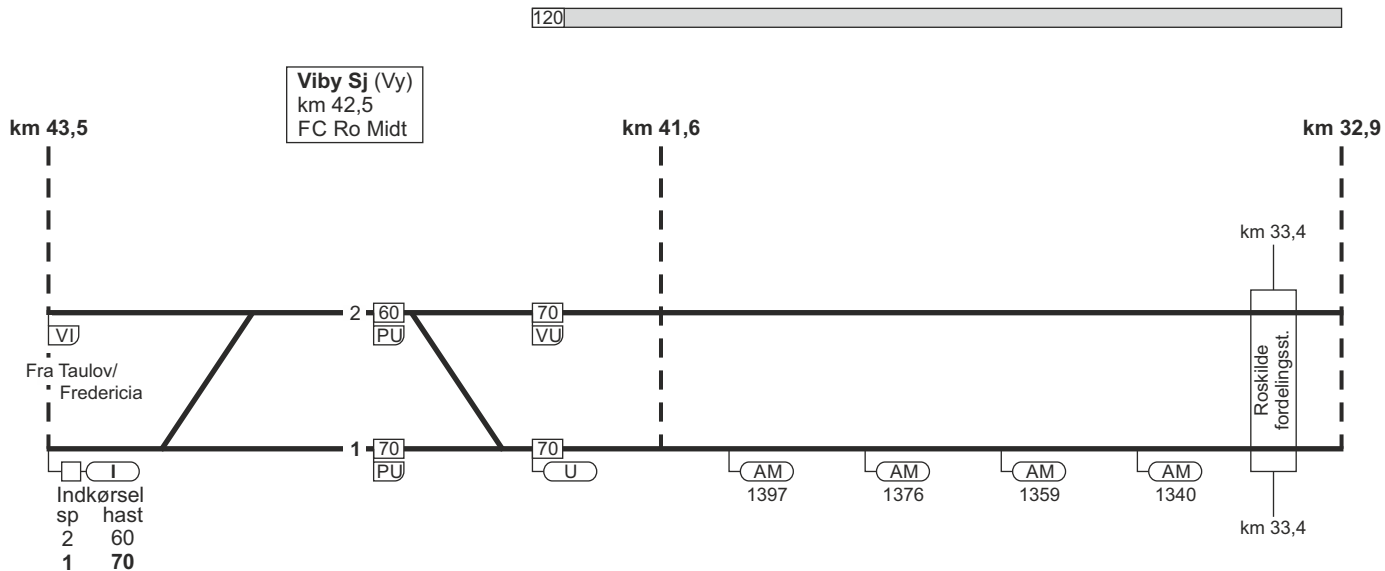


FC Ro Midt  
linjeblok  
stigning L


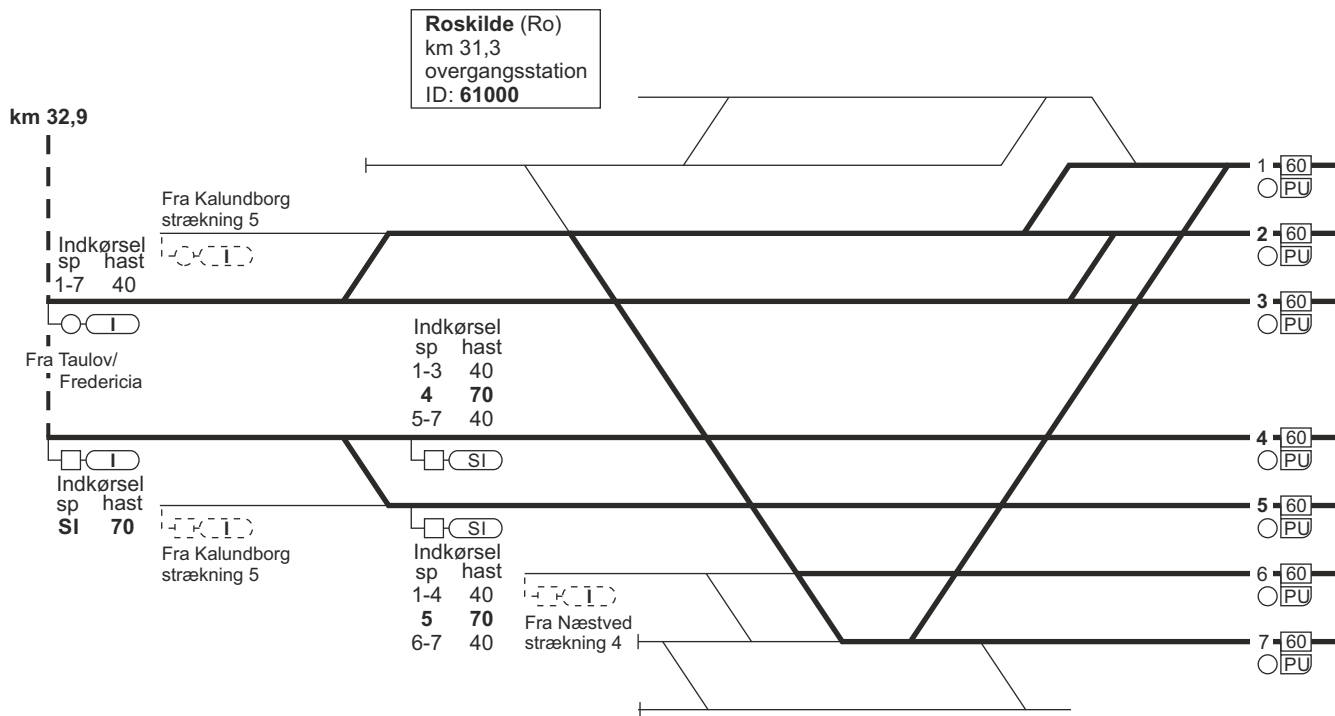
FC Ro Midt  
linjeblok  
stigning K



FC Ro Midt  
linjeblok  
stigning L



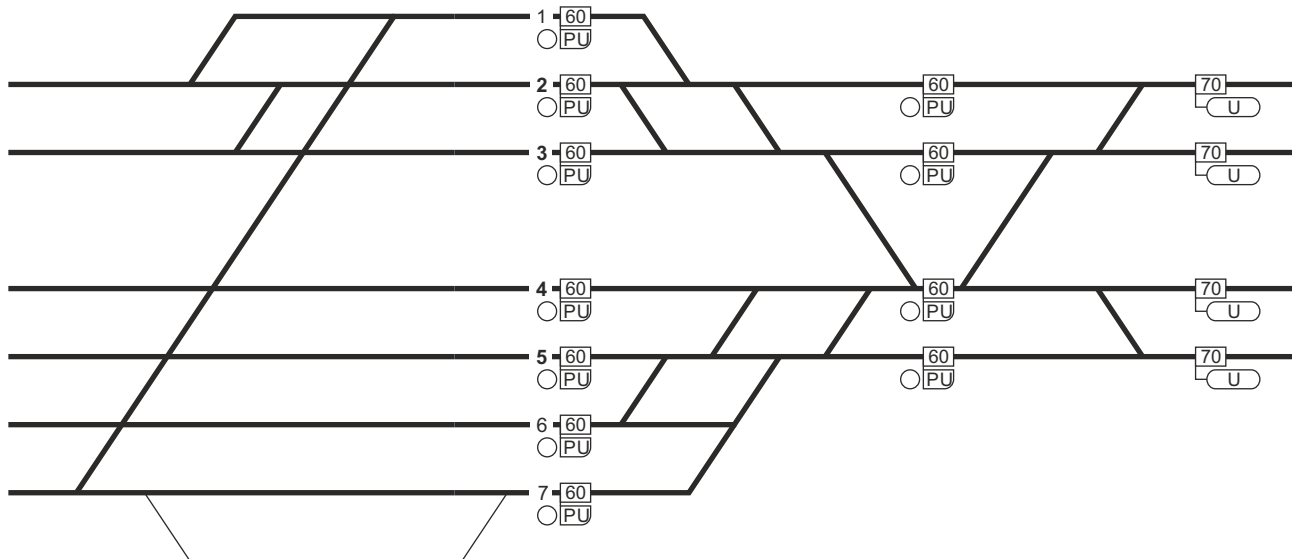




Roskilde (Ro)  
 km 31,3  
 overgangsstation  
 ID: 61000

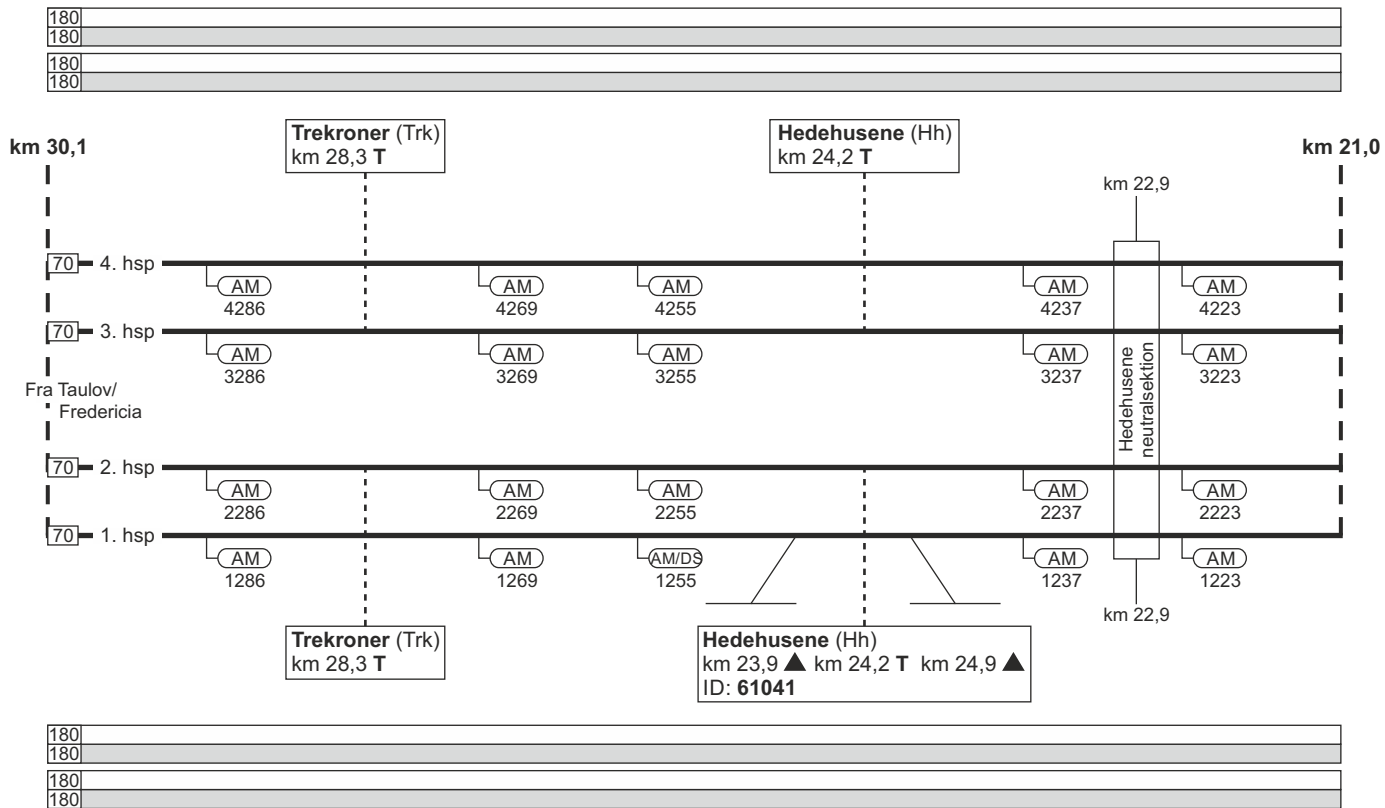
180
180
180
180

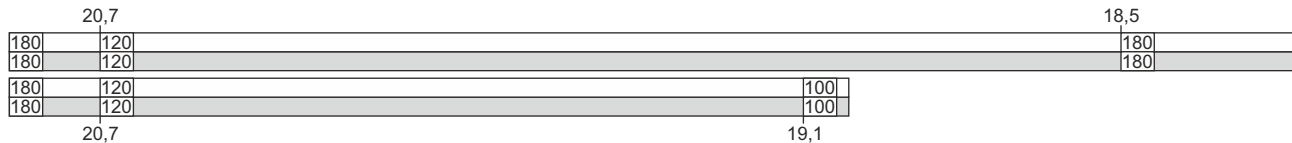
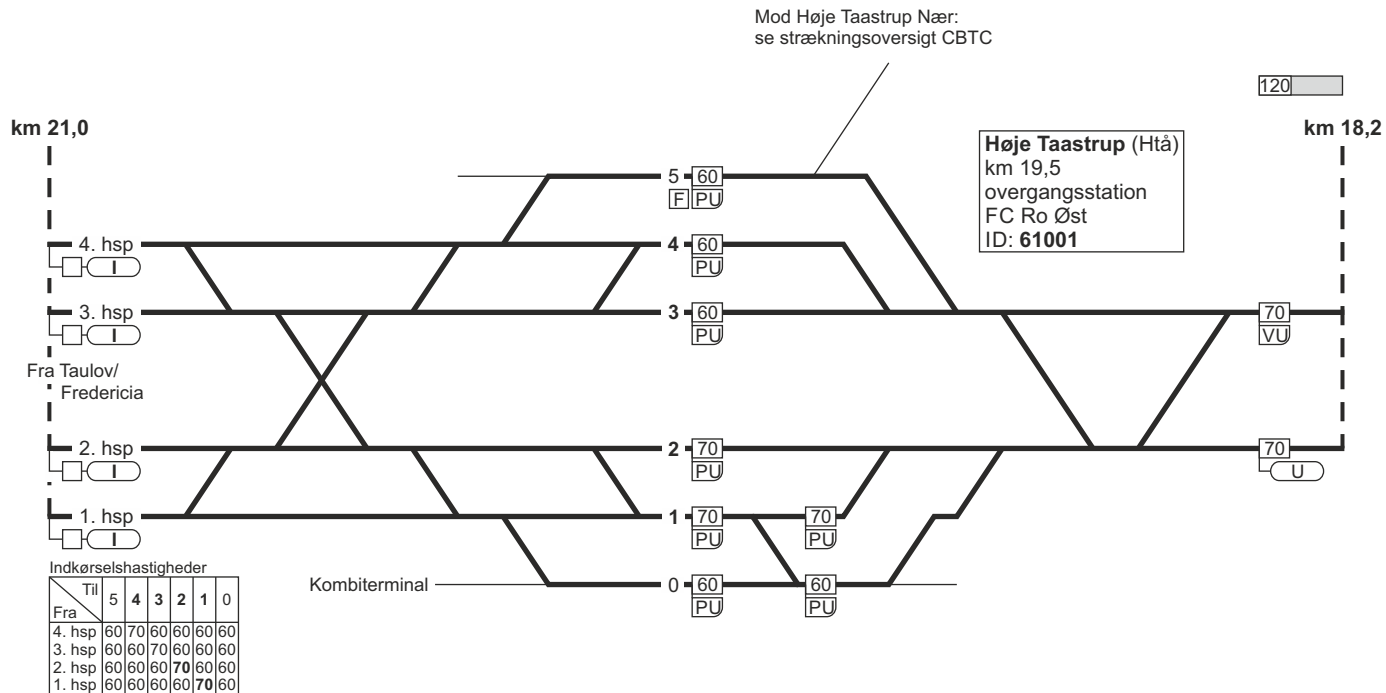
km 30,1



		31,1		30,6	
120		160		180	
120		140		180	
		120			180
80	120				180
	31,2			30,4	

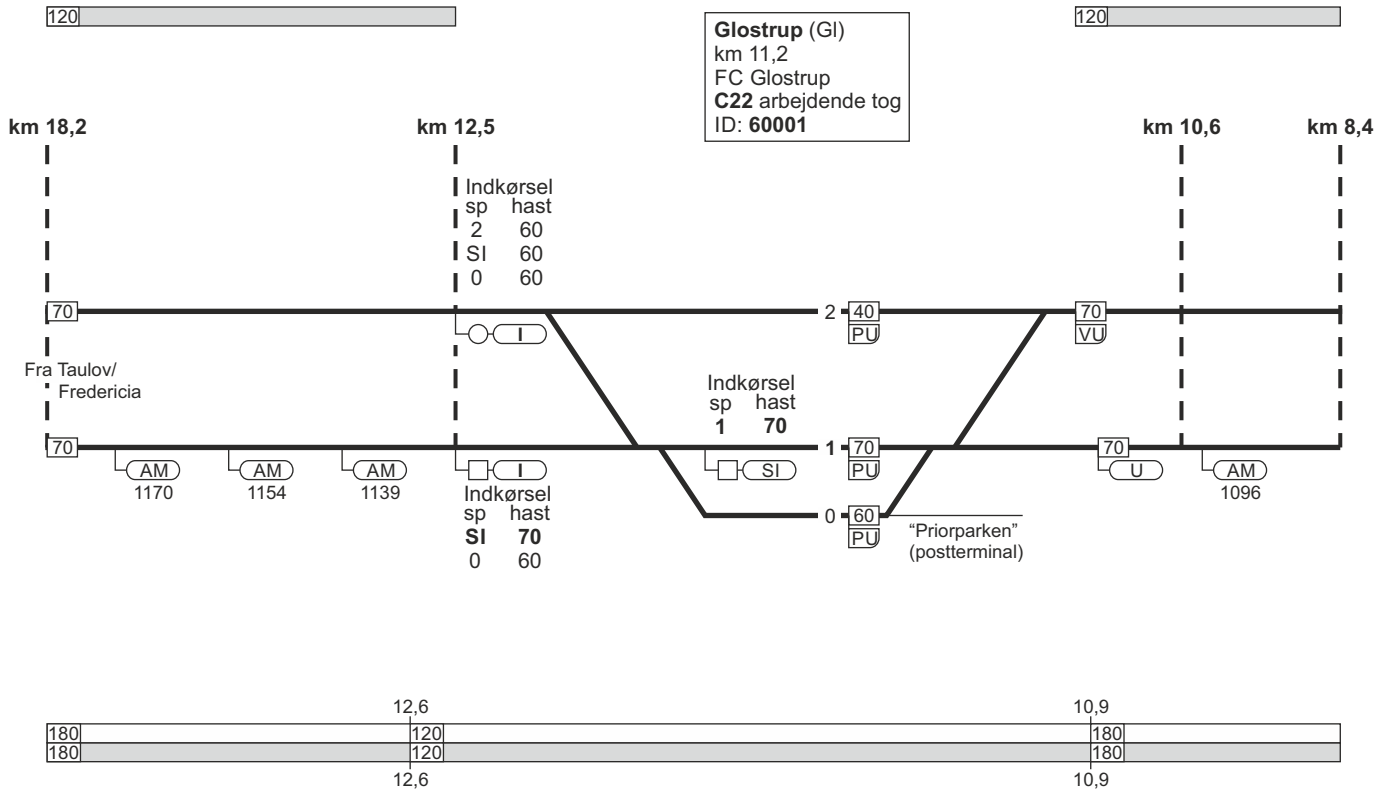
FC Ro Øst  
linjeblok / vekselspor  
stigning M



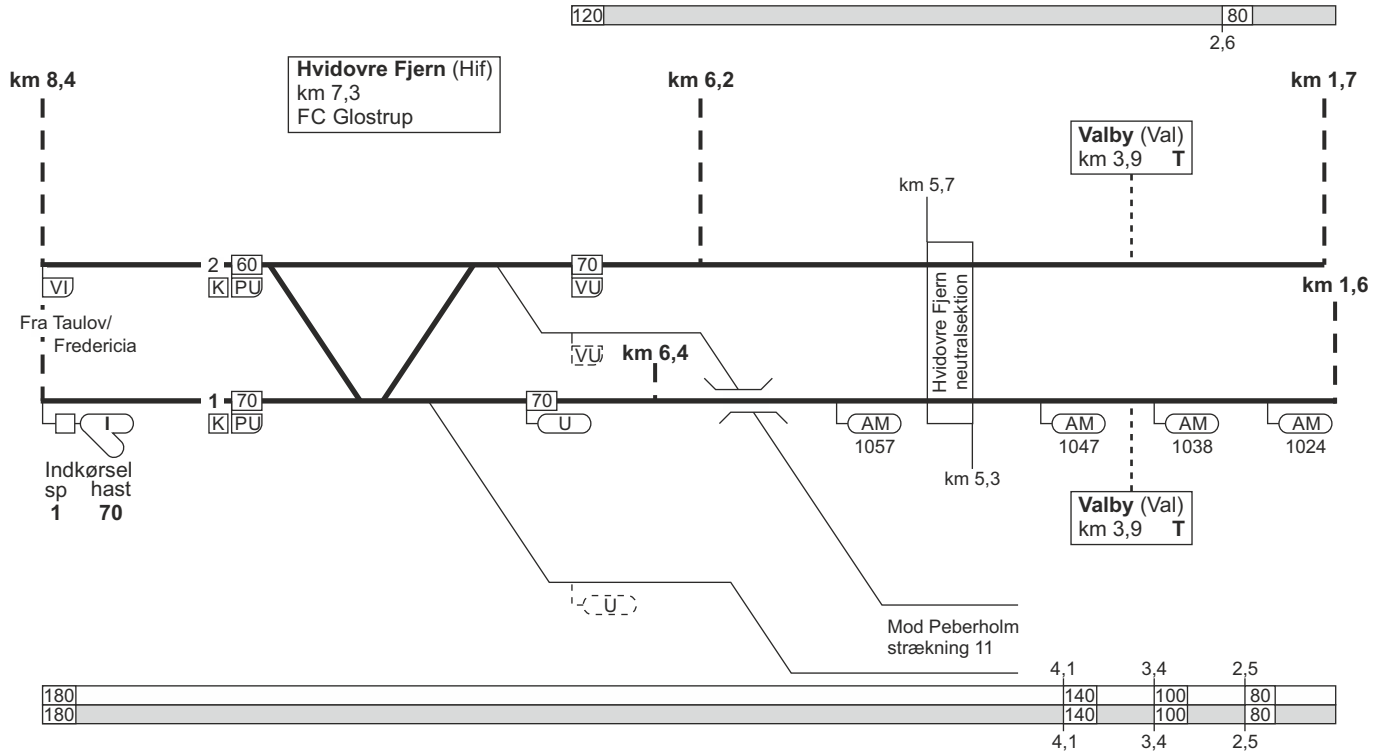


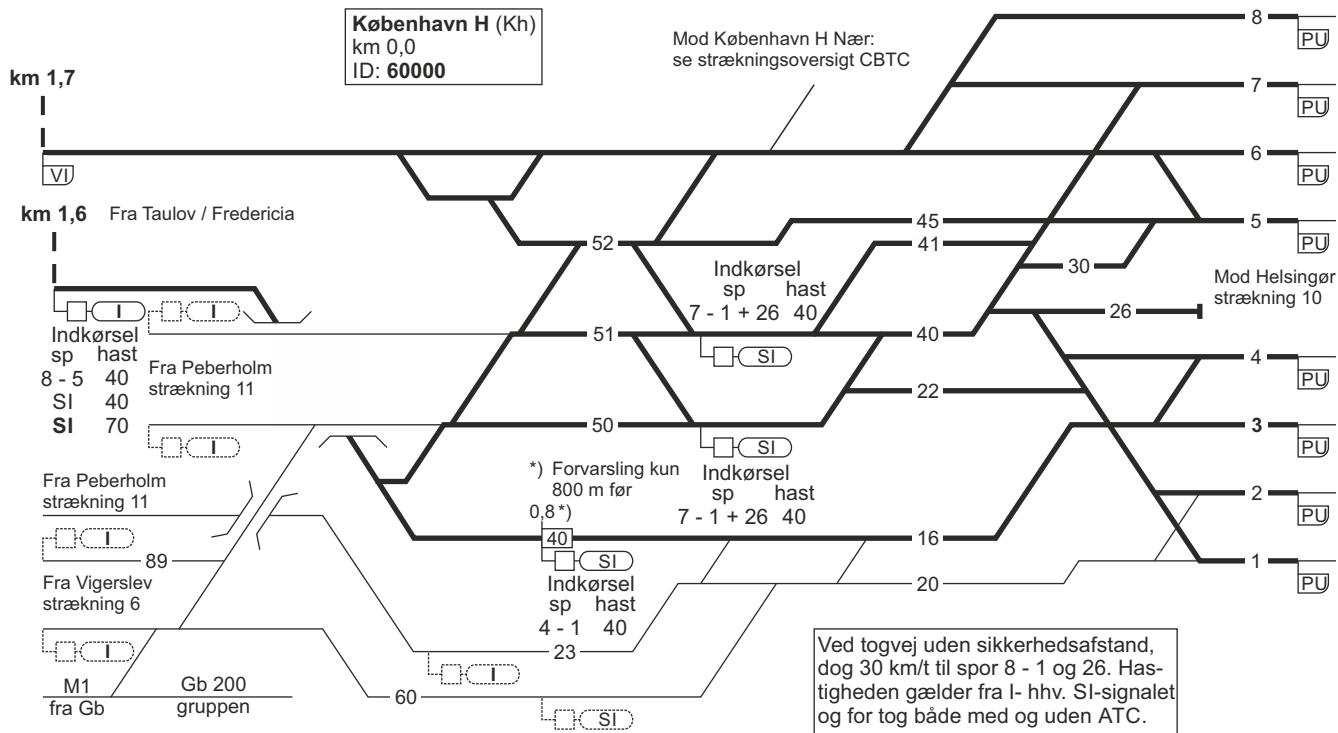
FC Glostrup  
linjeblok  
stigning M

FC Glostrup  
linjeblok  
stigning M



FC Glostrup  
linjeblok  
stigning K





	0,8	
80	40	
80	40	
	0,8	

Togekspeditionssted 1	Togfølgestation 2	Sporbenyttelse 3	Standsningssted 4	Kmp/FC telefonnummer 5
København H.			<p><b>Spor 1-8</b> Tog fremført af diesellokomotiv standser med forreste køretøj i røgåbningen. Ved forspandskørsel dog med bagerste lok i røgåbningen.</p> <p>Passagertog der ankommer på hverdage i tidsrummet kl 02.00 - 04.30 og på søndage i tidsrummet kl. 02.00 - 05.30, skal uanset toglængde standse ud for «200m mærket» (SR-mærke 17.20).</p>	<p><b>Kmp:</b> 82 34 12 14 eller 82 34 26 12</p> <p>GSM-R: 81 99 12 00</p> <p><b>FC Glostrup:</b> Kh (ekskl.) - Htå (ekskl.) 82 34 18 80</p> <p>GSM-R: 81 99 12 01</p>



Togekspeditionssted 1	Togfølgestation 2	Sporbenyttelse 3	Standingssted 4	Kmp/FC telefonnummer 5
Roskilde				<b>Kmp Roskilde:</b> 46 32 03 04 eller 82 42 41 11  GSM-R: 81 99 12 10  <b>FC Roskilde Øst:</b> Htå - Ro 82 42 41 19  GSM-R: 81 99 12 11  <b>FC Roskilde Midt:</b> Ro - Rg 46 32 49 80 eller 82 42 43 11  GSM-R: 81 99 12 09

Togekspeditionssted 1	Togfølgestation 2	Sporbenyttelse 3	Standingssted 4	Kmp/FC telefonnummer 5
				<p><b>FC Roskilde Vest:</b> Rg (ekskl.) - Kø (ekskl.) 46 35 69 97 eller 82 42 43 94</p> <p>GSM-R: 81 99 12 15</p> <p>Kø - Od (ekskl.) 82 42 43 93</p> <p>GSM-R Kø - Ng: 81 99 12 14</p> <p>GSM-R Ng (ekskl.) - Od (ekskl.): 81 99 12 15</p>

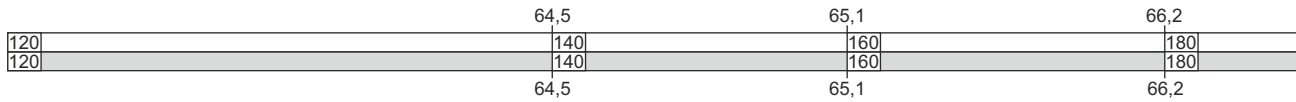
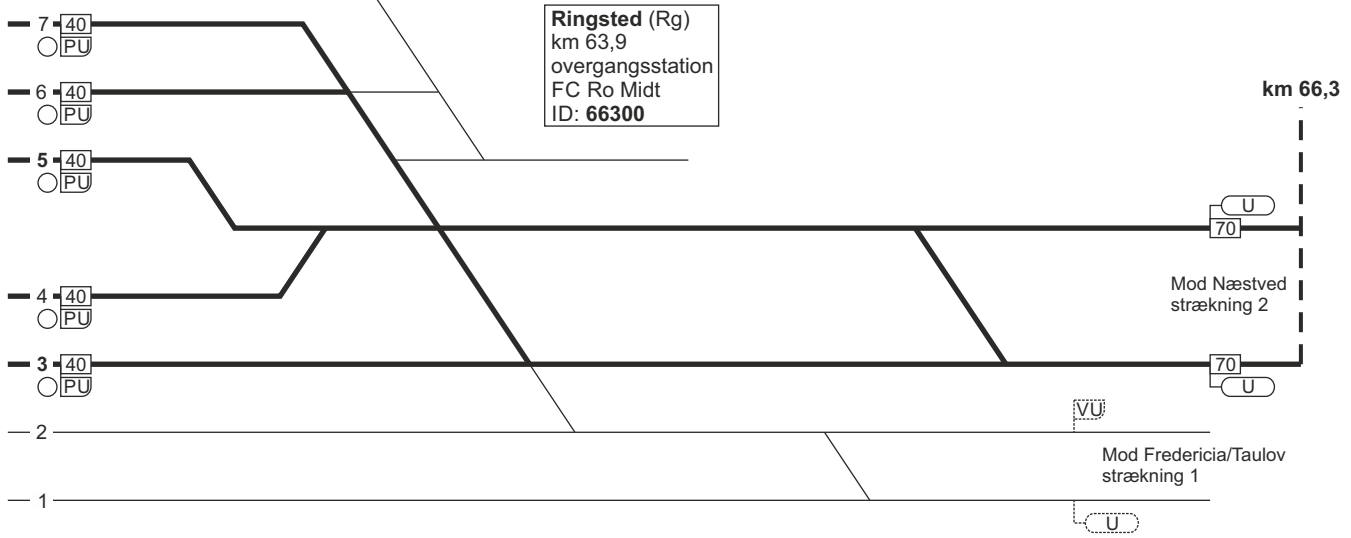
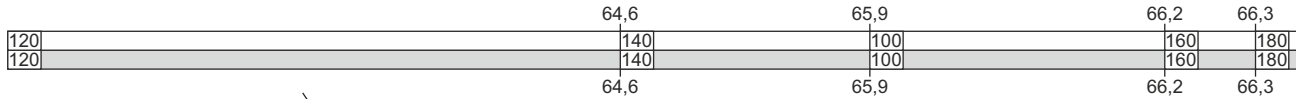
Togekspeditionssted 1	Togfølgestation 2	Sporbenyttelse 3	Standsningssted 4	Kmp/FC telefonnummer 5
Ringsted			<p><b>Ved indkørsel fra Sorø</b> Tog som skal sammenkobles i spor 4 og 5: Først ankommende togdel skal standse ud for "240 metermærket" (SR-mærke 17.20.), hvis togdelen består af 1 togsæt. Først ankommende togdel skal standse ud for "S-mærket" (SR-mærke 17.18.), hvis togdelen består af 2 togsæt.</p>	GSM-R: 81 99 12 63
Odense				<p><b>Kmp:</b> 82 20 11 11 eller 82 20 11 57</p> <p>GSM-R: 81 99 12 68</p>
Årup			<p><b>København - Fredericia/Taulov:</b> Såfremt PU-signalet foran sporskiftet i spor 3 viser "Forbikørsel tilladt", skal personførende tog fra Tommerup køre helt frem til perron (næste PU-signal).</p> <p><b>Taulov/Fredericia - København:</b> Personførende tog fra Ejby, der skal ekspederes ved perron og som får signalgivning for indkørsel til spor 3, skal efter endt ekspedition køre helt frem til togvejens endepunkt.</p>	

Togekspeditionssted 1	Togfølgestation 2	Sporbenyttelse 3	Standsningssted 4	Kmp/FC telefonnummer 5
Fredericia			Når tog i spor 10 opformeres med ER-togsæt forrest, skal ER-togsættet placeres med førerrummet 20 meter bag det tændte standsningsmærke.	<b>Kmp Fa:</b> 82 27 23 05  GSM-R: 81 99 12 20  <b>FC Fredericia Øst:</b> Od (ekskl.) - Fa (ekskl.) 82 27 25 16  GSM-R: 81 99 12 21  <b>FC Fredericia Vest:</b> Sno (ekskl.) - TI 82 27 25 15  GSM-R: 81 99 12 24

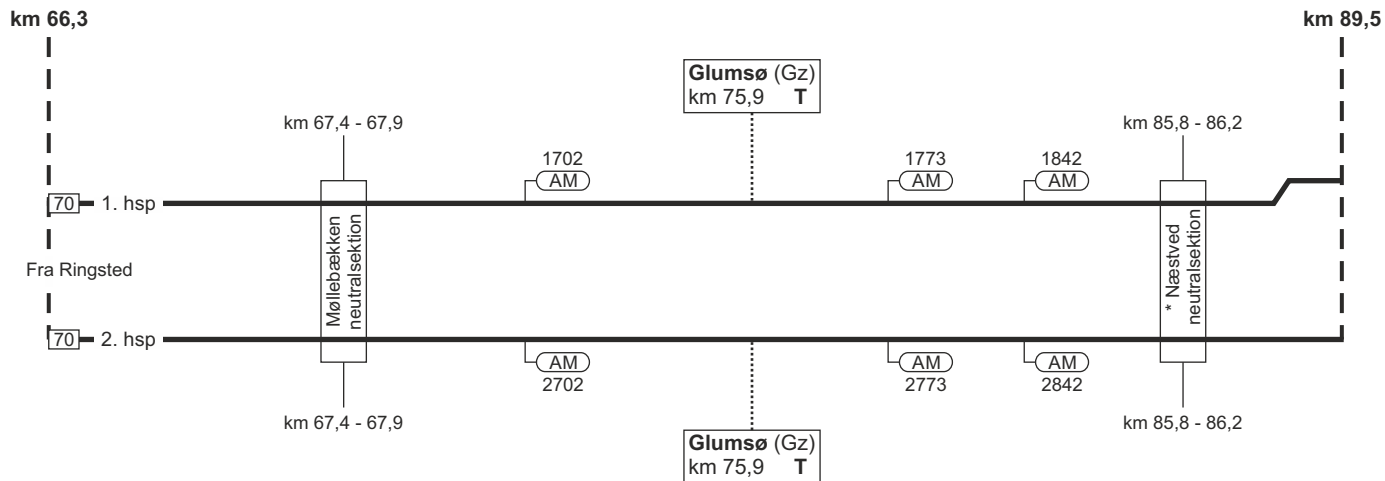
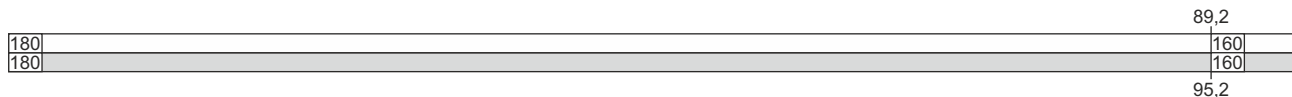
**2. Ringsted - (Lundby)****Strækningshastighed:**

<b>Delstrækning</b>	<b>Strækningshastighed (km/t)</b>
Ringsted - Næstved	180
Næstved - Lundby	160

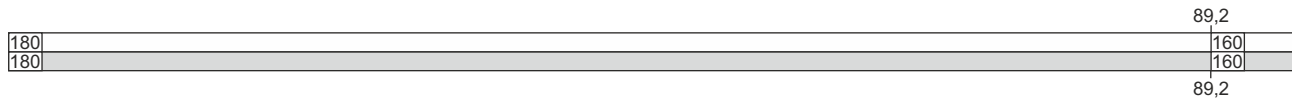
## 2. Ringsted - (Lundby)

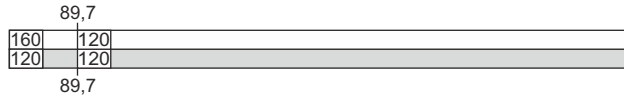


FC Ro Midt  
linjeblok / vekselspor  
stigning L

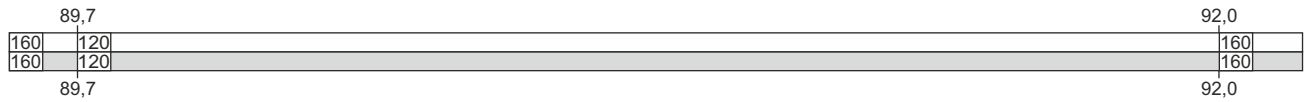
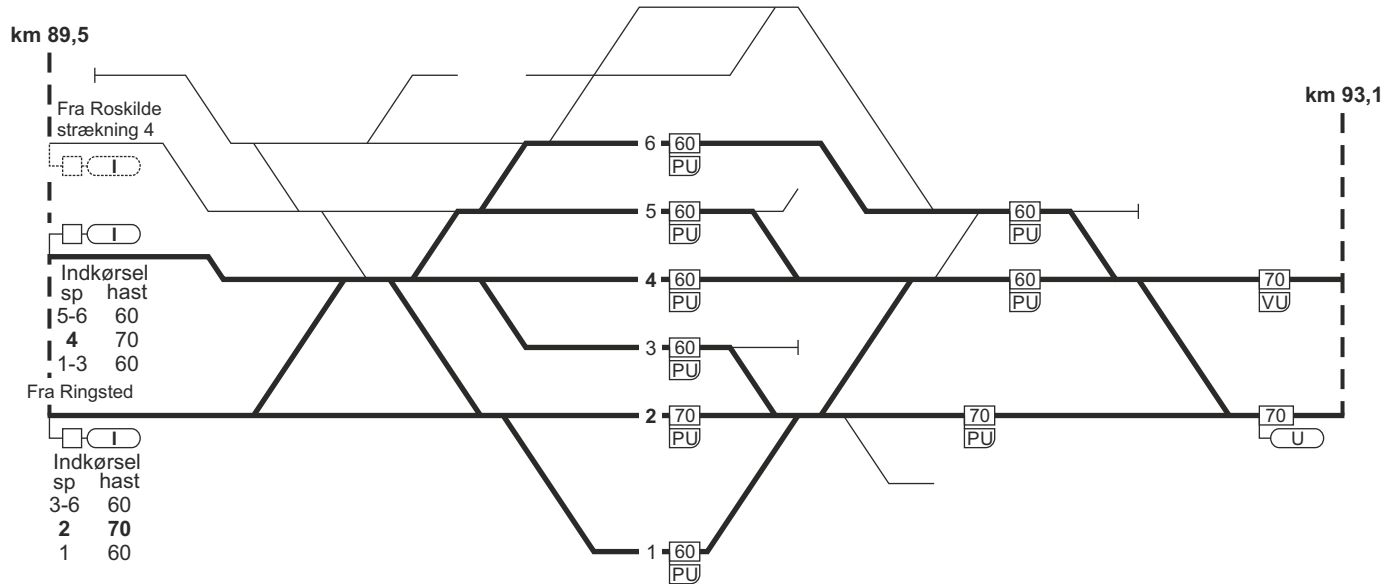



\* Neutralsektion ikke i drift

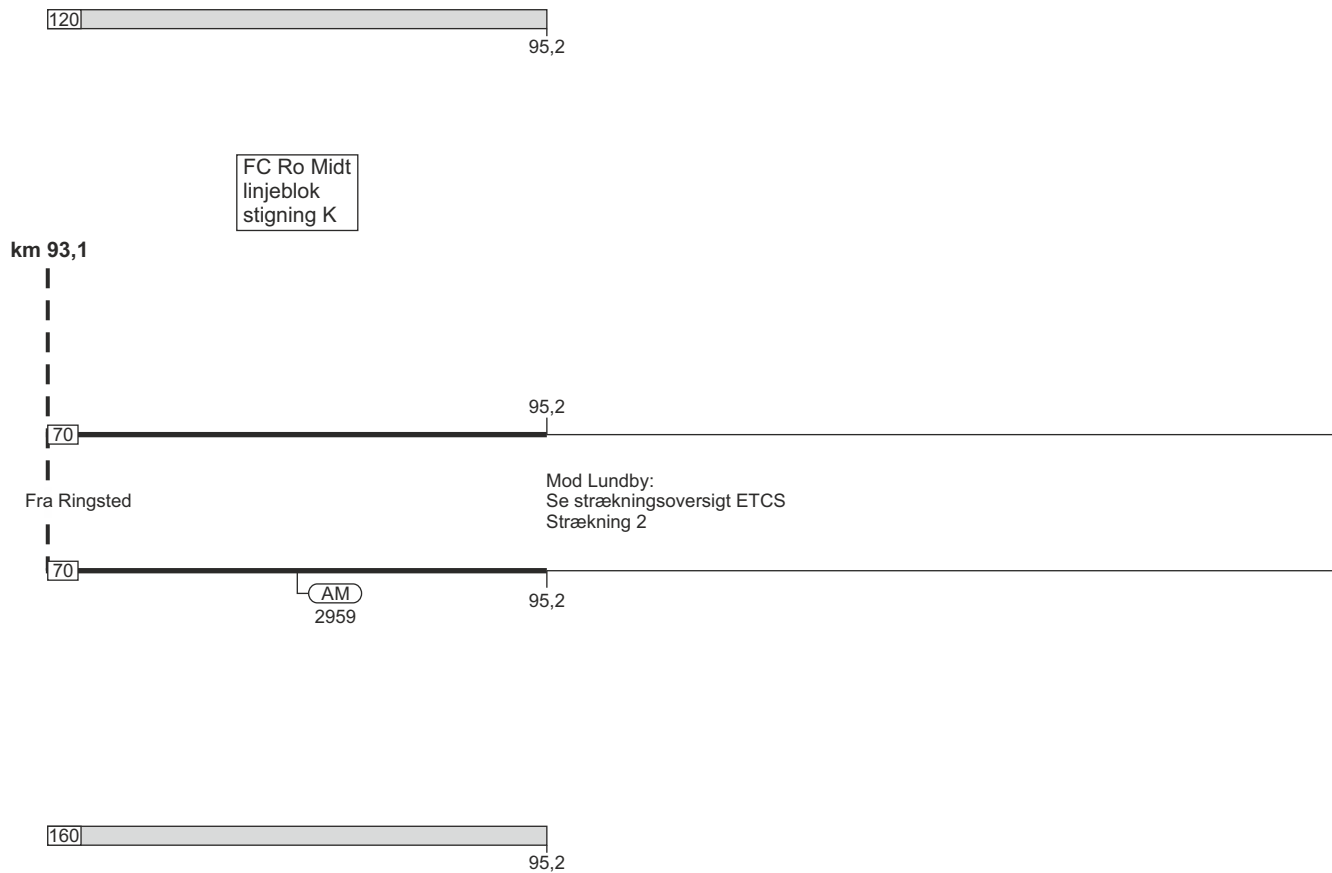


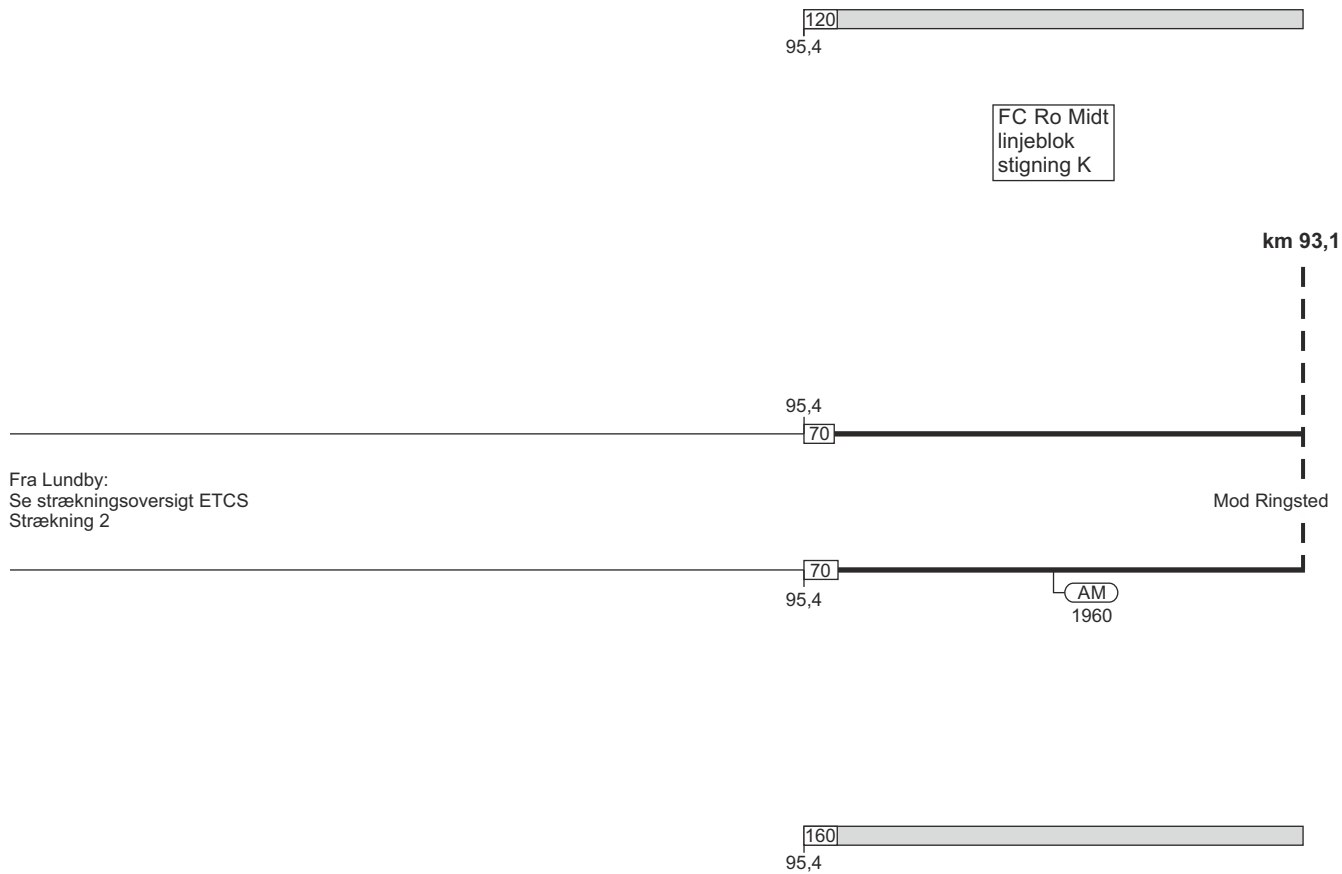


Næstved (Næ)  
 km 90,7  
 FC Ro Midt  
 ID: 66600



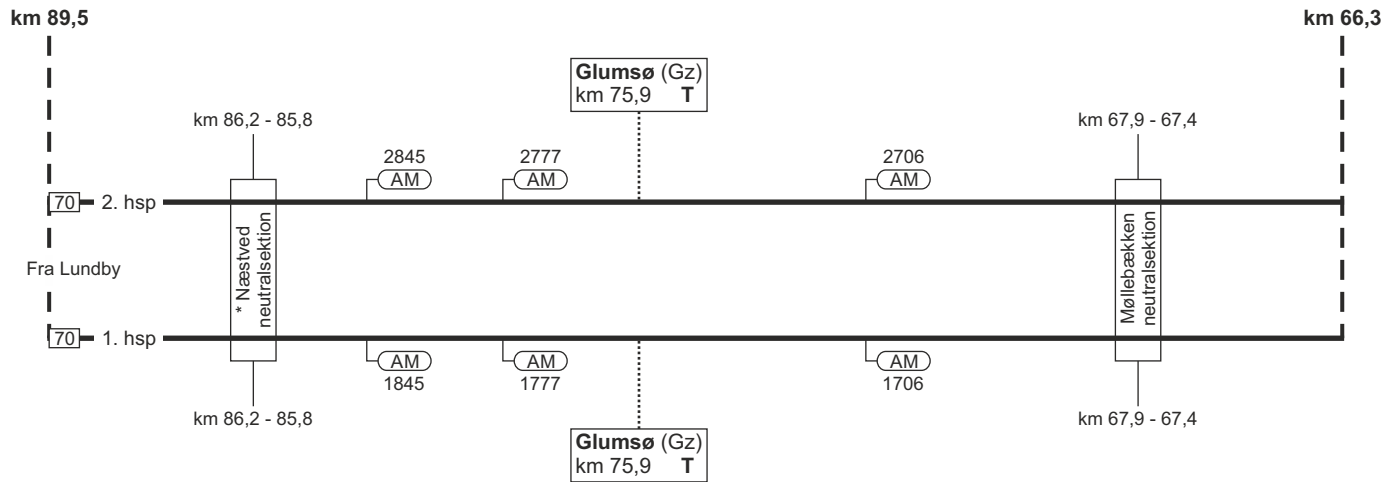





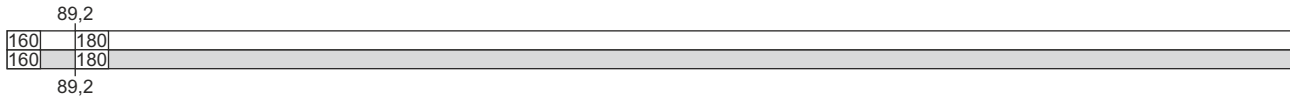





FC Ro Midt  
linjeblok / vekselspor  
stigning K

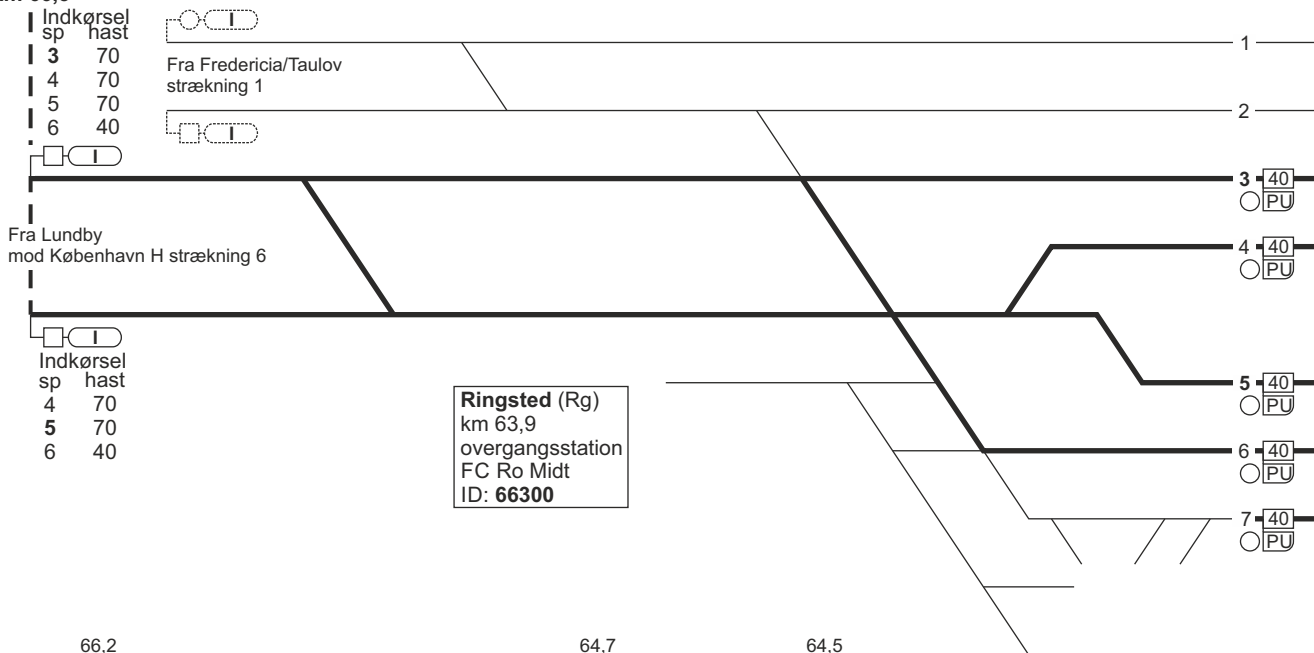


\* Neutralsektion ikke i drift

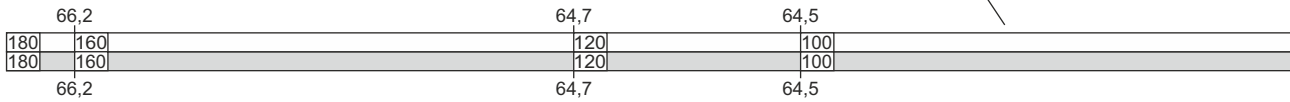


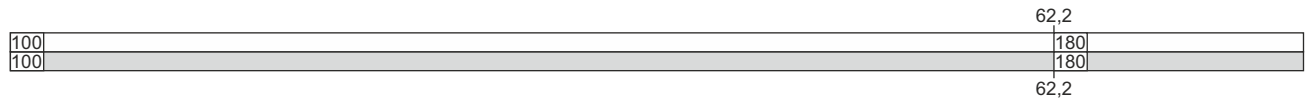
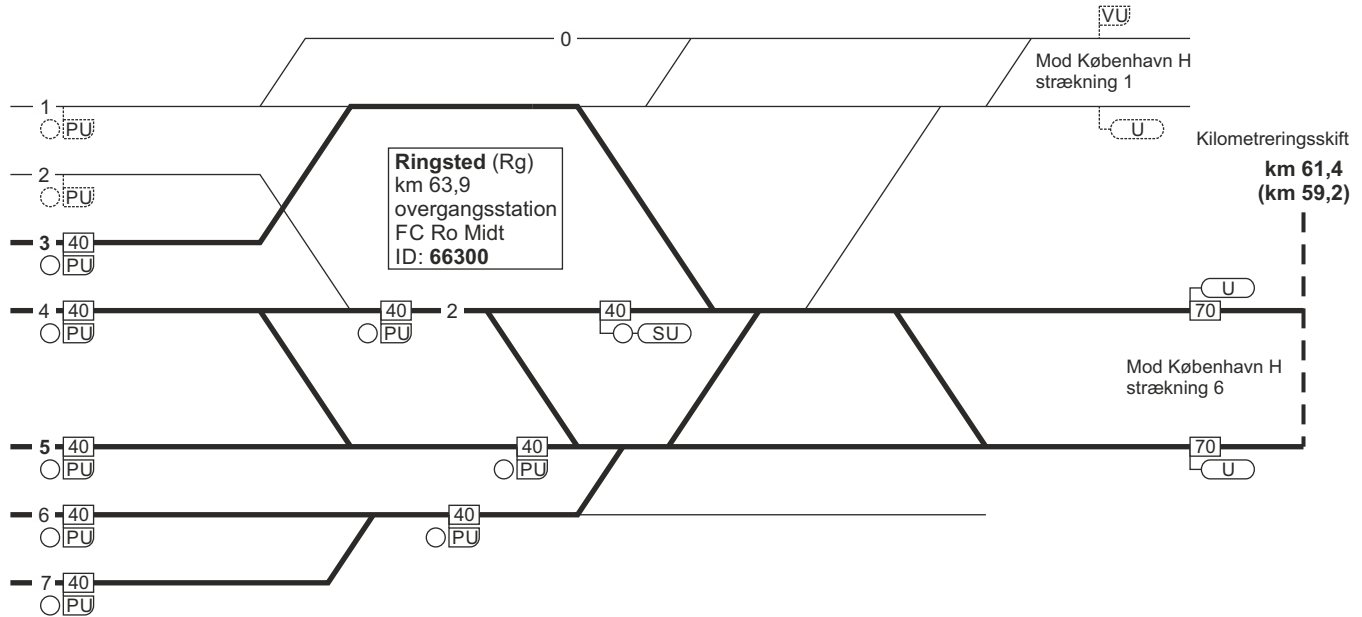



km 66,3

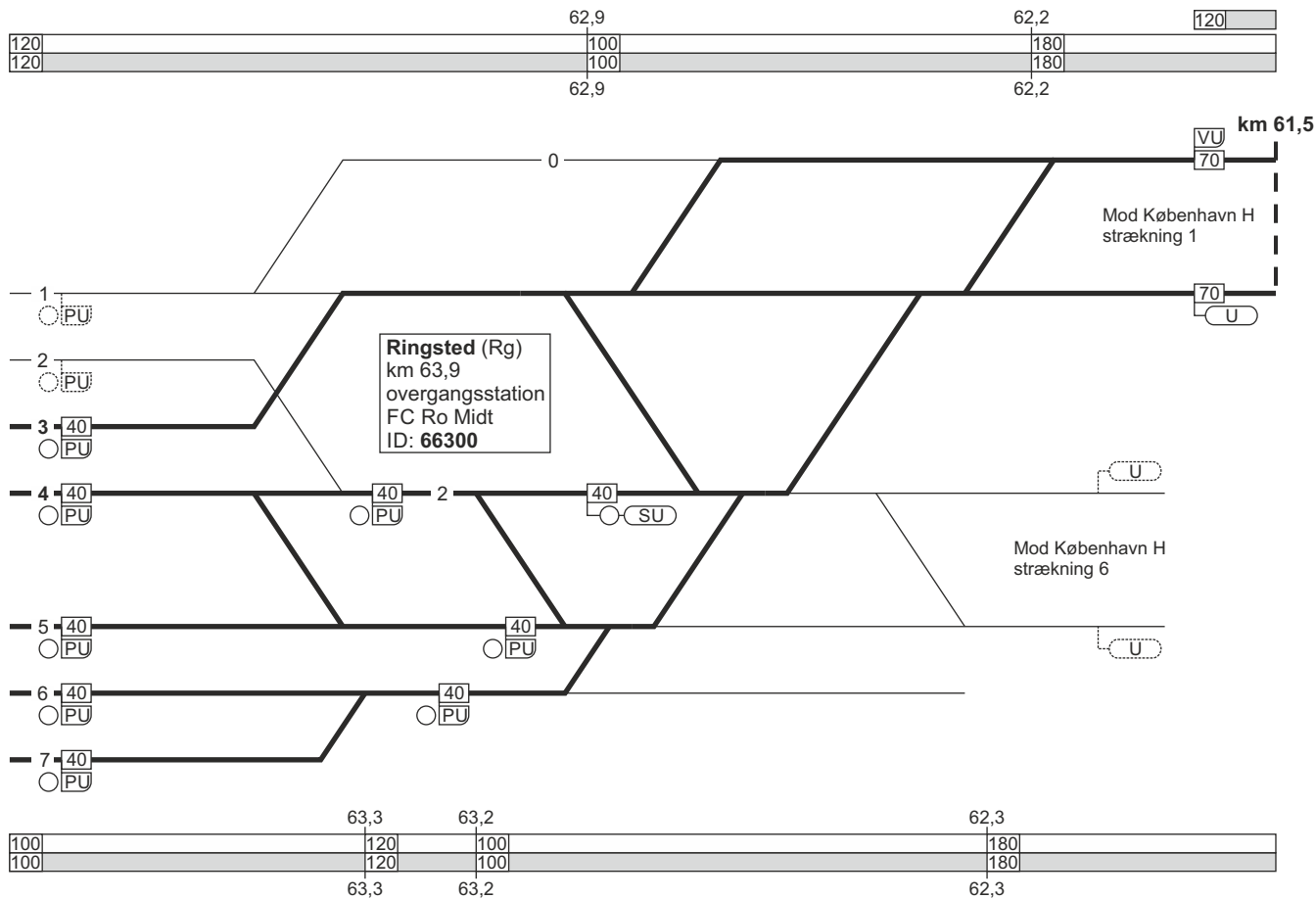


**Ringsted (Rg)**  
 km 63,9  
 overgangsstation  
 FC Ro Midt  
 ID: 66300











Togekspeditionssted 1	Togfølgestation 2	Sporbenyttelse 3	Standingssted 4	Kmp/FC telefonnummer 5
Ringsted			<p><b>Ved indkørsel fra Næstved</b> Tog som skal sammenkobles i spor 4 og 5:</p> <p>Først ankommende togdel skal standse ud for "240 metermærket" (SR-mærke 17.20.), hvis togdelen består af 1 togsæt.</p> <p>Først ankommende togdel skal standse ud for "S-mærket" (SR-mærke 17.18.), hvis togdelen består af 2 togsæt.</p>	<p>GSM-R: 81 99 12 63</p> <p><b>FC Roskilde Midt:</b> Rg - Næ 46 32 49 80 eller 82 42 43 12</p> <p>GSM-R: 81 99 12 09</p>
Næstved				<p><b>FC Roskilde Midt:</b> Rg - Næ 46 32 49 80 eller 82 42 43 12</p> <p>GSM-R: 81 99 12 66</p>



**4. Roskilde - (Gadstrup) og (Holme-Olstrup) - Næstved****Strækningshastighed:**

<b>Delstrækning</b>	<b>Strækningshastighed (km/t)</b>
Roskilde - (Gadstrup) og (Holme-Olstrup) - Næstved	120



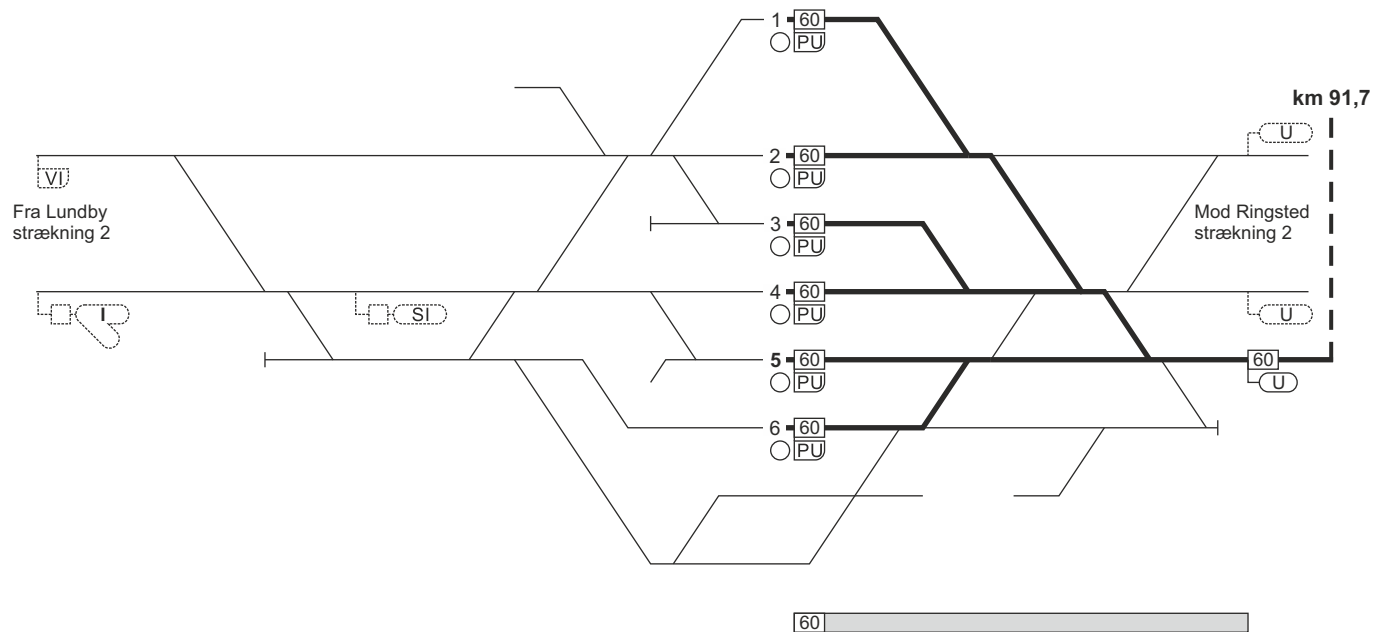
Kmp Ro  
linjeblok  
stigning L

FC Ro Midt  
linjeblok  
stigning K



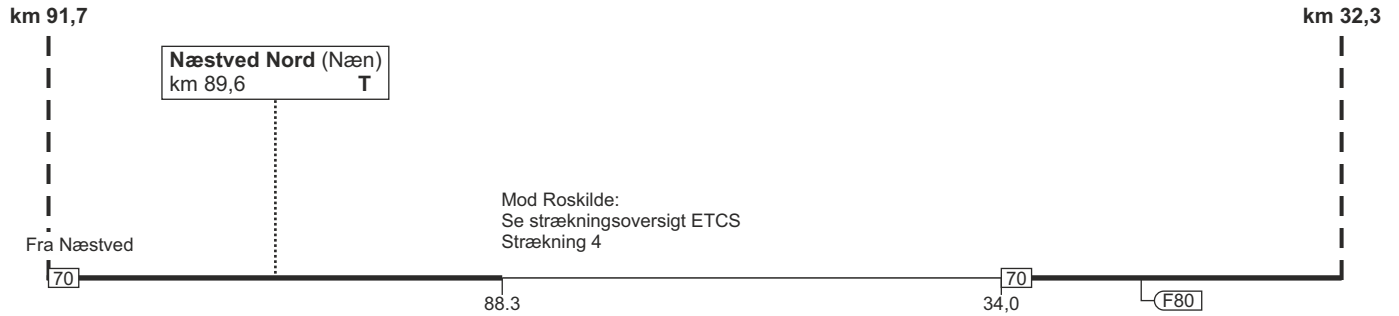


Næstved (Næ)  
km 90,7  
FC Ro Midt  
ID: 66600

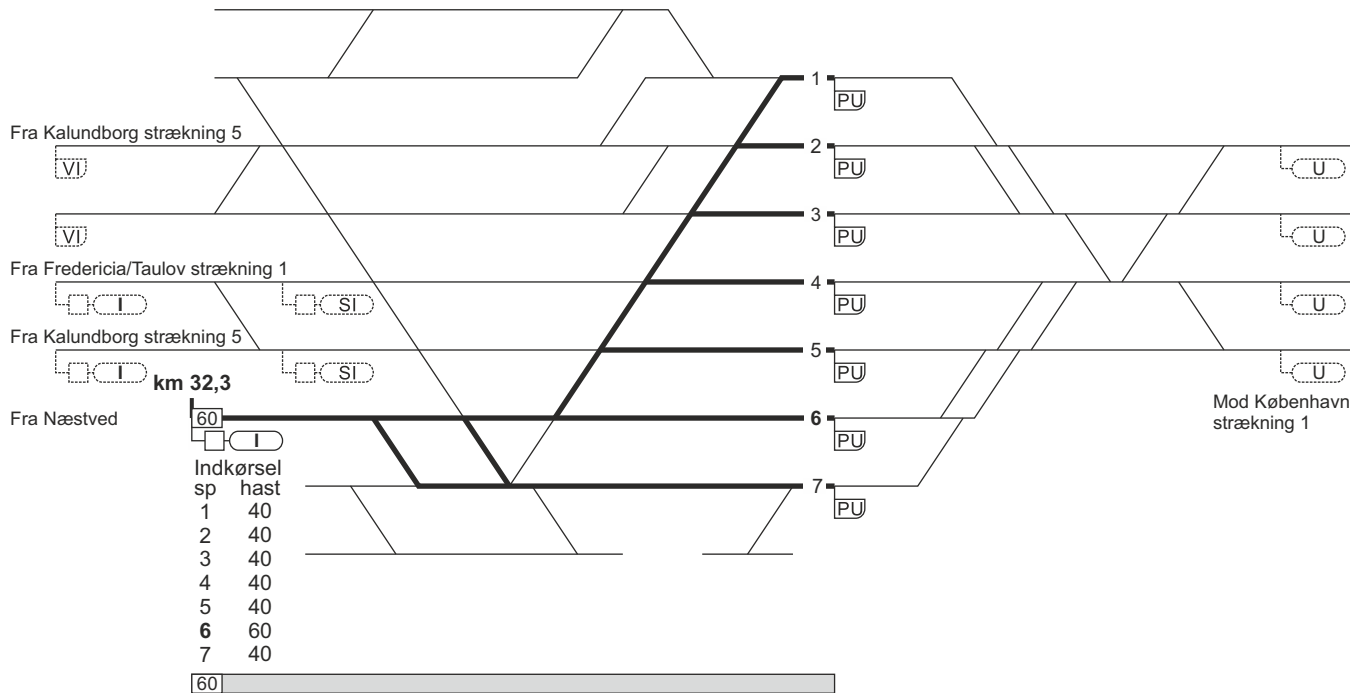


FC Ro Midt  
linjeblok  
stigning J

Kmp Ro  
linjeblok  
stigning L



Roskilde (Ro)  
 km 31,3  
 overgangsstation  
 ID: 61000



Mod København  
 strækning 1

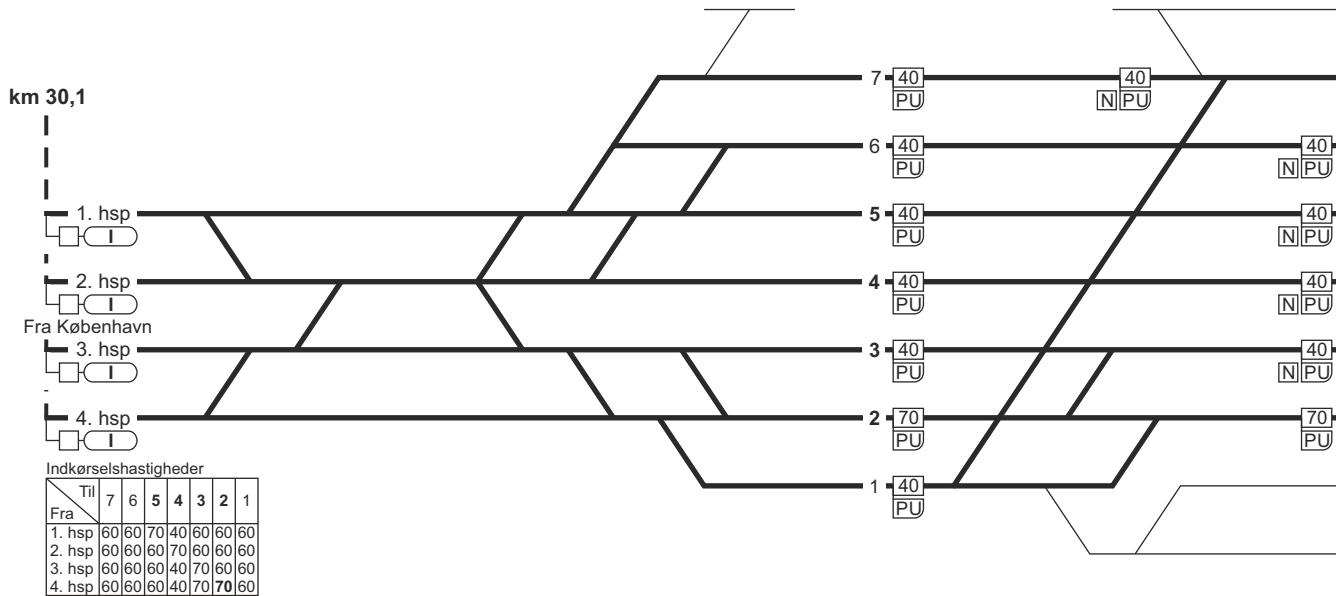


Togekspeditionssted 1	Togfølgestation 2	Sporbenyttelse 3	Standningssted 4	Kmp/FC telefonnummer 5
Roskilde				<b>Kmp Roskilde:</b> 82 42 41 11  GSM-R: 81 99 12 10
Næstved				<b>FC Roskilde Midt:</b> 46 32 49 80 eller 82 42 43 12  GSM-R: 81 99 12 66

**5. Roskilde - Kalundborg****Strækningshastighed:**

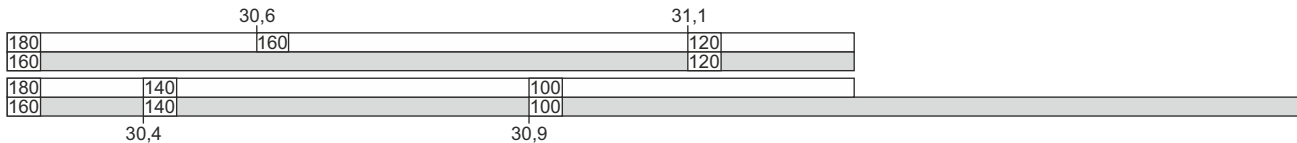
<b>Delstrækning</b>	<b>Strækningshastighed (km/t)</b>
Roskilde - Holbæk	160
Holbæk - Kalundborg	120

Roskilde (Ro)  
 km 31,3  
 overgangsstation  
 ID: 61000



Indkørselshastigheder

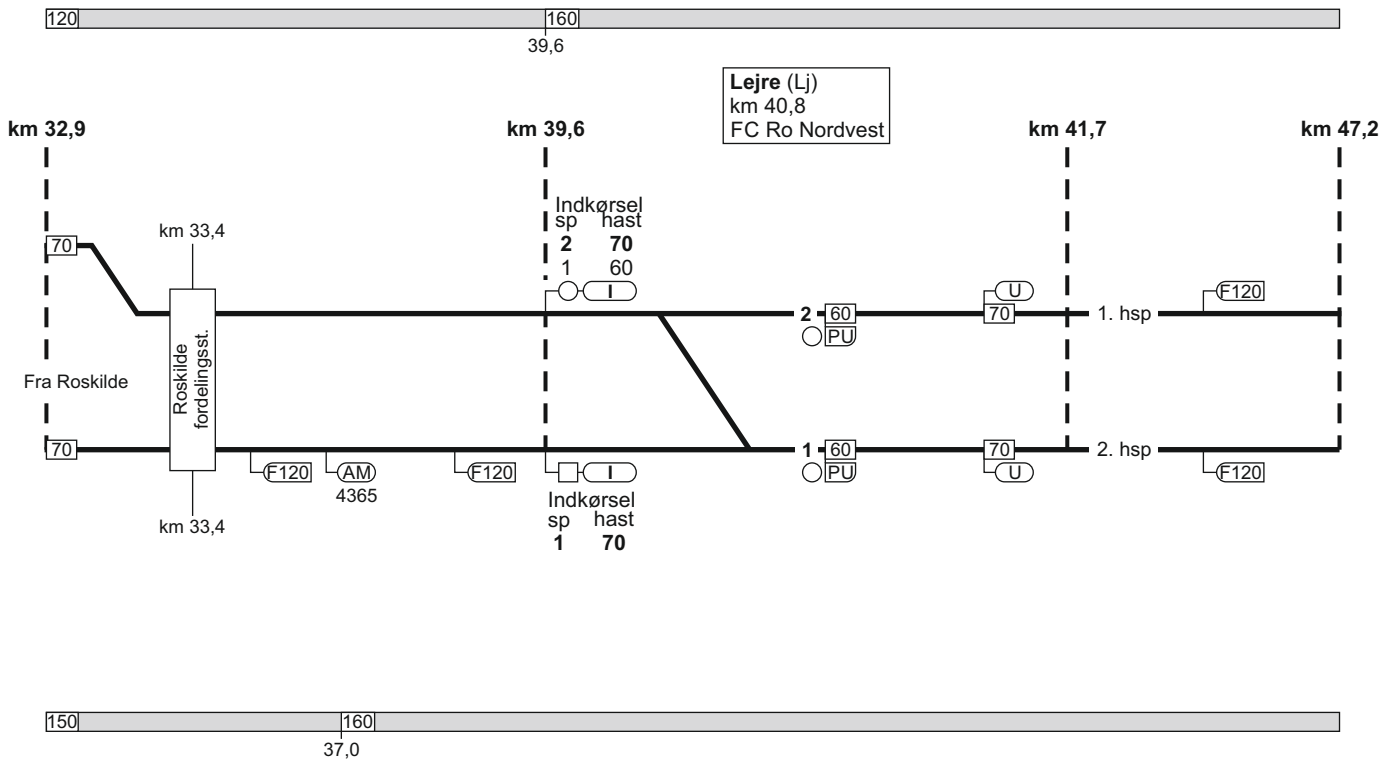
	Til	7	6	5	4	3	2	1
Fra								
1. hsp	60	60	70	40	60	60	60	60
2. hsp	60	60	60	70	60	60	60	60
3. hsp	60	60	60	40	70	60	60	60
4. hsp	60	60	60	40	70	70	60	60



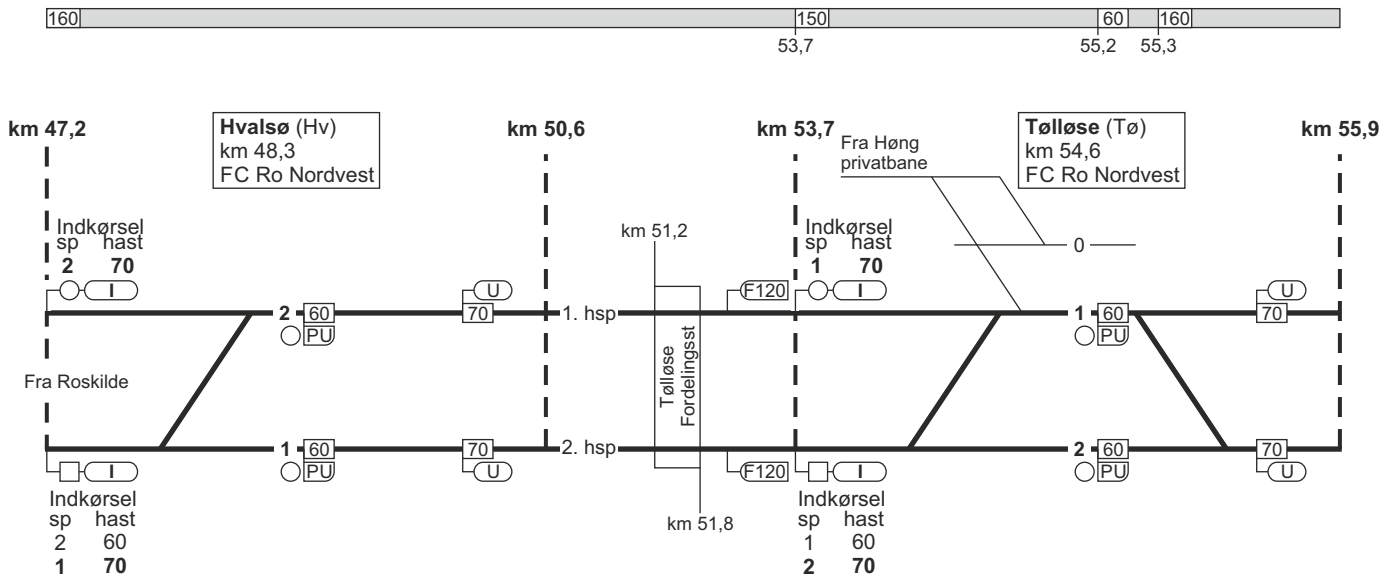


FC Ro Nordvest  
linjeblok  
stigning M

FC Ro Nordvest  
linjeblok / vekselspor  
stigning J



FC Ro Nordvest  
linjeblok / vekselspor  
stigning M

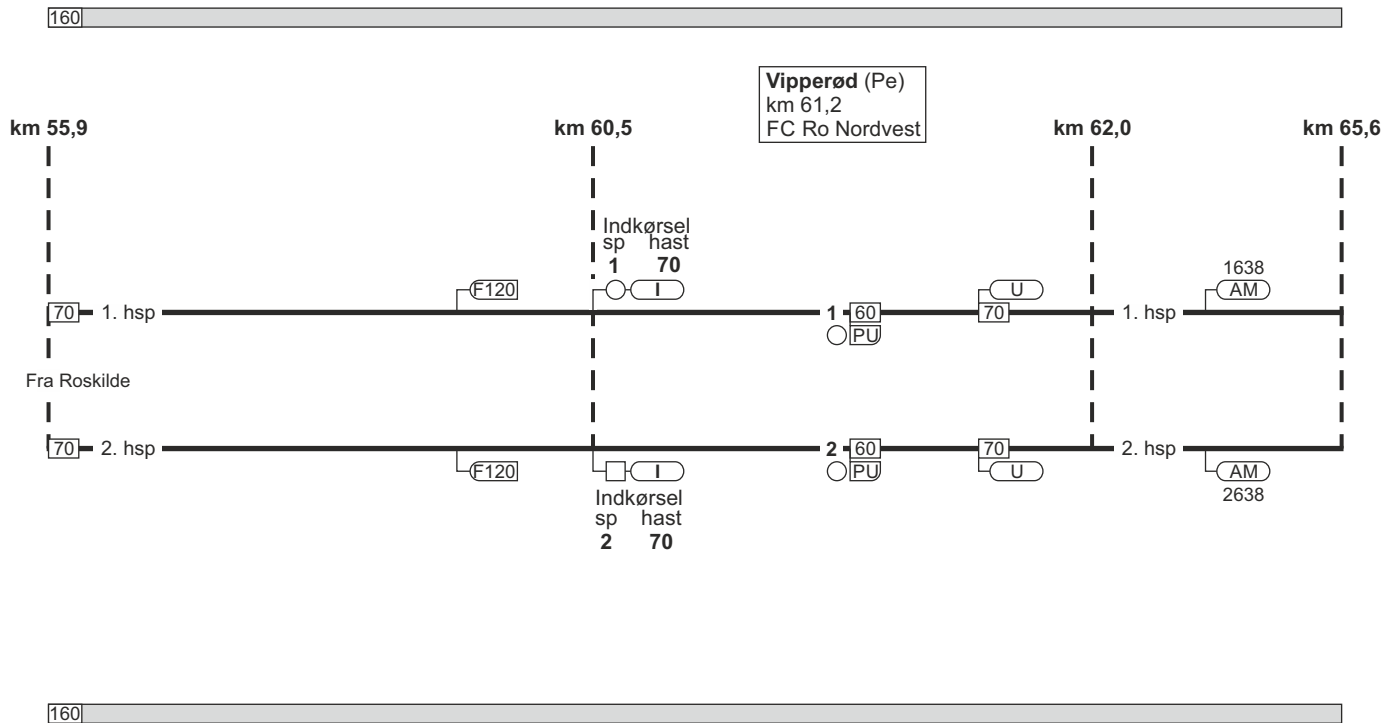


TIB-S

## 5. Roskilde - Kalundborg

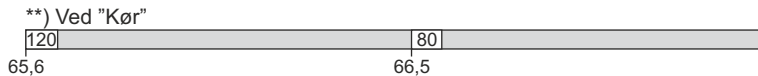
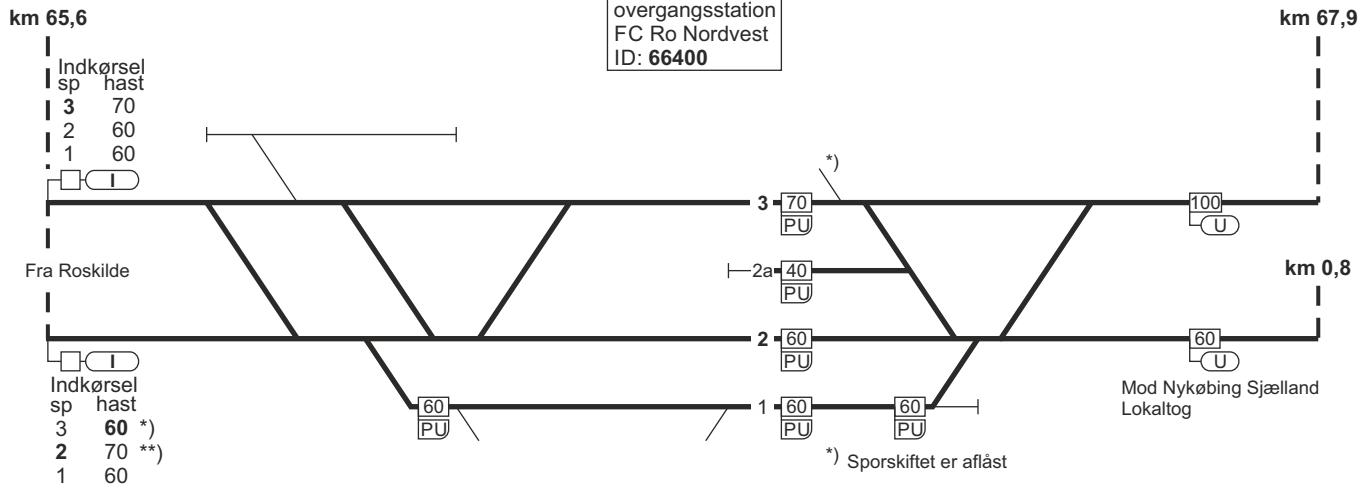
FC Ro Nordvest  
linjeblok / vekselspor  
stigning K

FC Ro Nordvest  
linjeblok / vekselspor  
stigning M





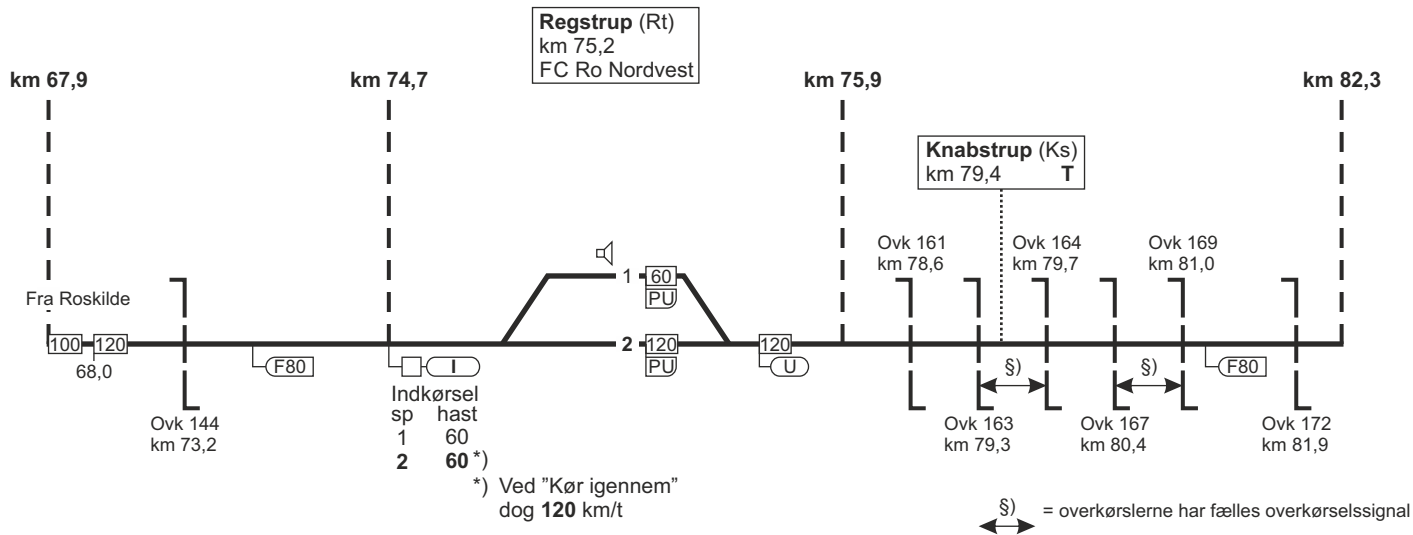
**Holbæk (Hk)**  
 km 67,0  
 overgangsstation  
 FC Ro Nordvest  
 ID: 66400





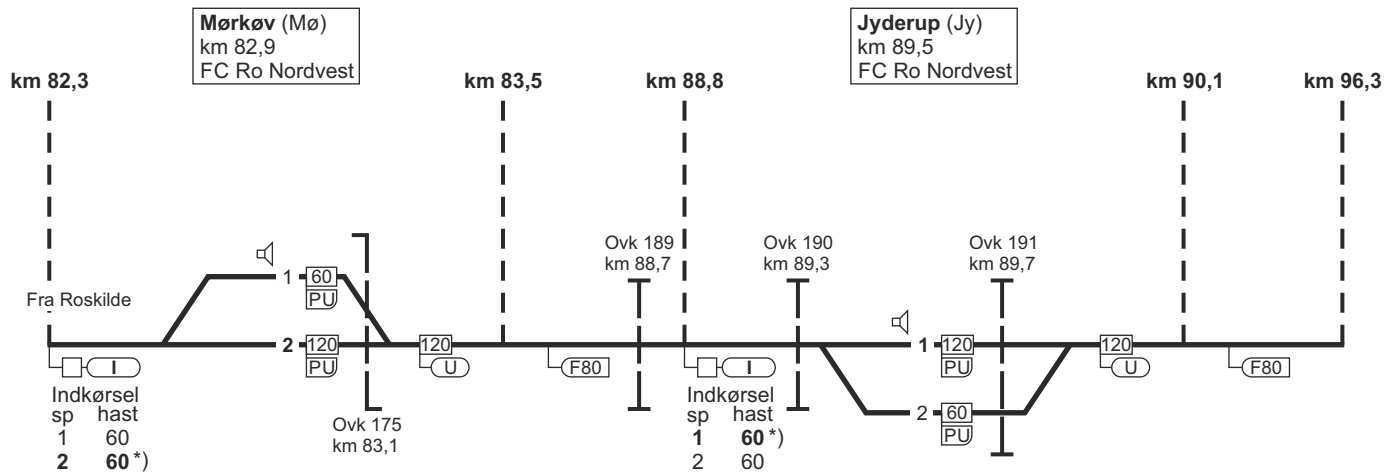
FC Ro Nordvest  
linjeblok  
stigning L

FC Ro Nordvest  
linjeblok  
stigning K



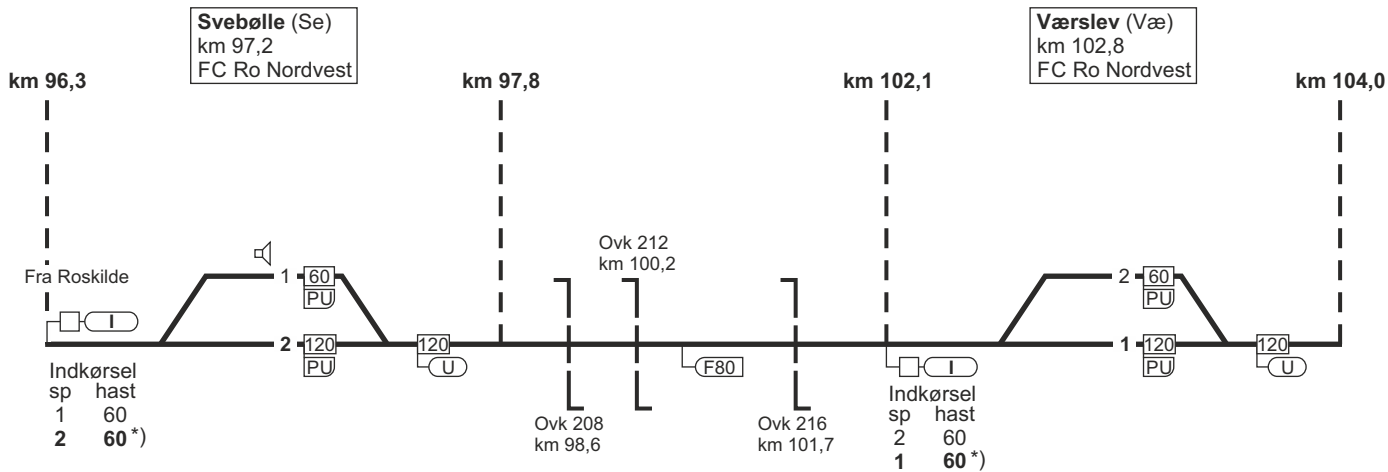
FC Ro Nordvest  
linjeblok  
stigning L

FC Ro Nordvest  
linjeblok  
stigning K



\*) Ved "Kør igennem"  
dog 120 km/t

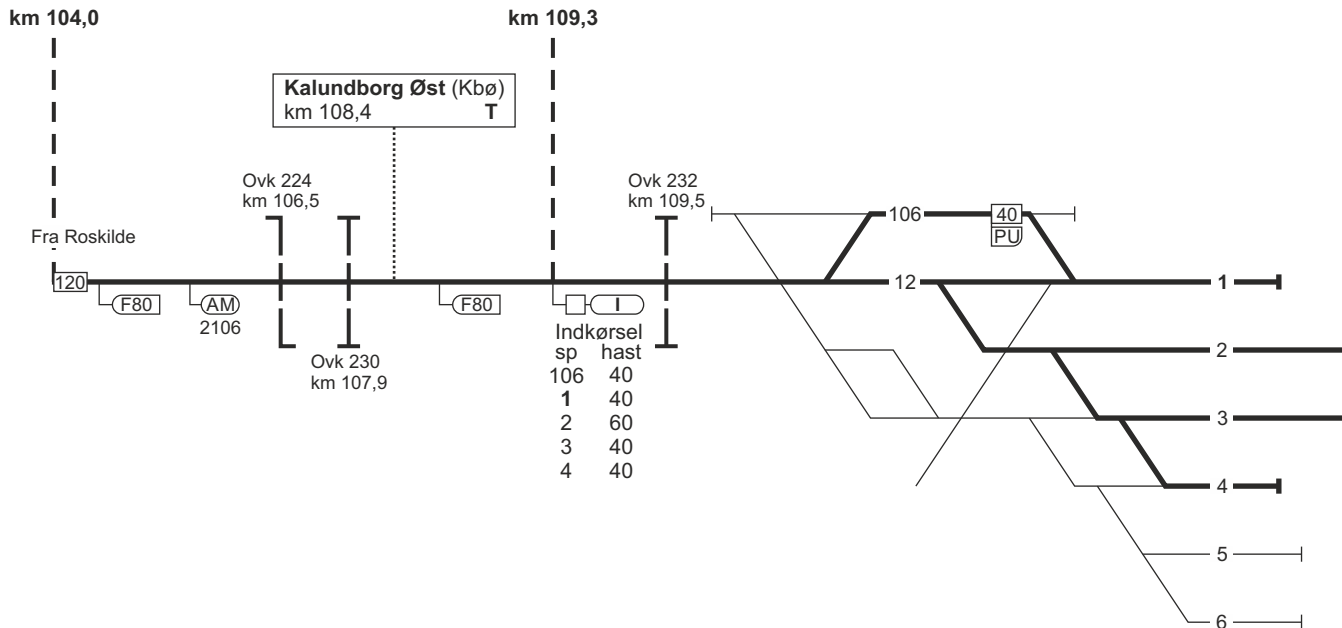
FC Ro Nordvest  
linjeblok  
stigning K



\*) Ved "Kør igennem"  
dog 120 km/t

FC Ro Nordvest  
linjeblok  
stigning M

**Kalundborg (Kb)**  
km 110,6  
FC Ro Nordvest  
ID: 63005

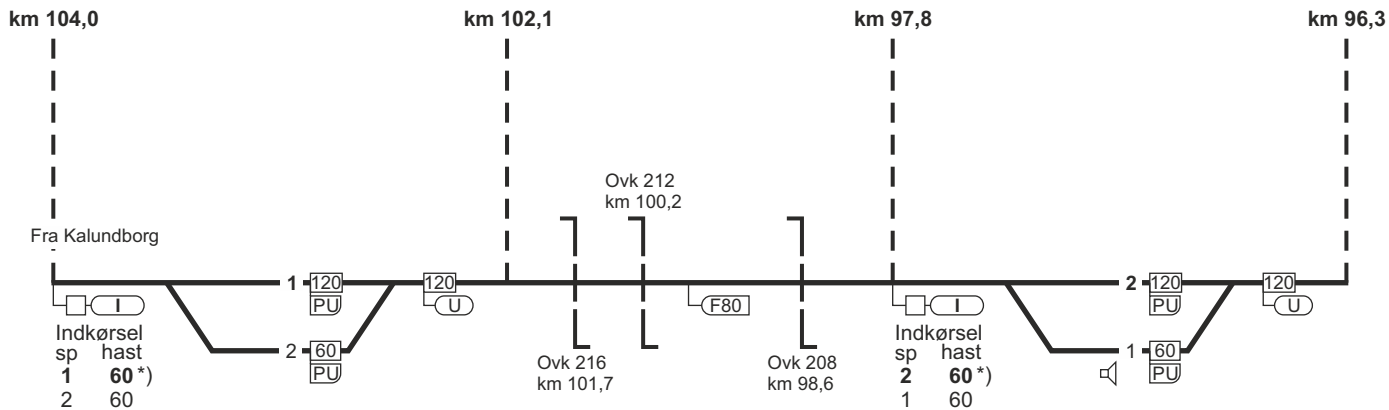




**Værslev (Væ)**  
km 102,8  
FC Ro Nordvest

FC Ro Nordvest  
linjeblok  
stigning L

**Svebølle (Se)**  
km 97,2  
FC Ro Nordvest



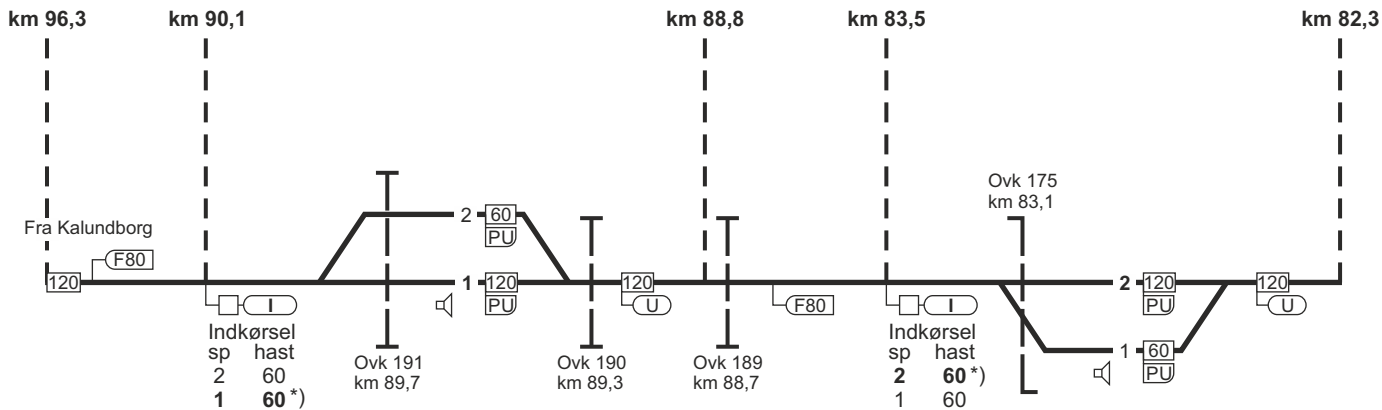
\*) Ved "Kør igennem"  
dog 120 km/t

FC Ro Nordvest  
linjeblok  
stigning K

**Jyderup (Jy)**  
km 89,5  
FC Ro Nordvest

FC Ro Nordvest  
linjeblok  
stigning L

**Mørkøv (Mø)**  
km 82,9  
FC Ro Nordvest



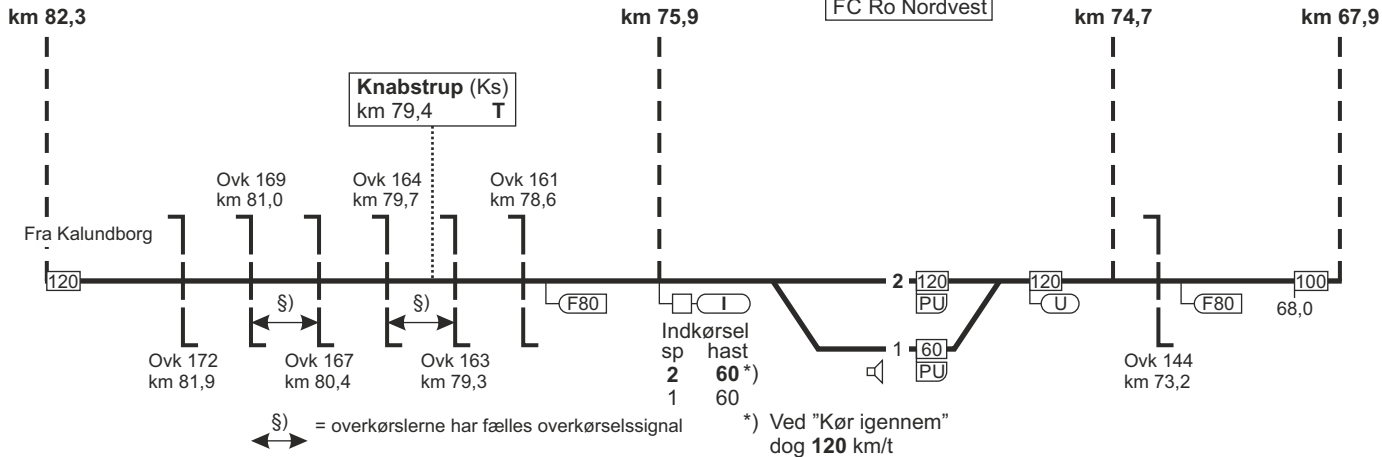
\*) Ved "Kør igennem"  
dog **120 km/t**

FC Ro Nordvest  
linjeblok  
stigning K

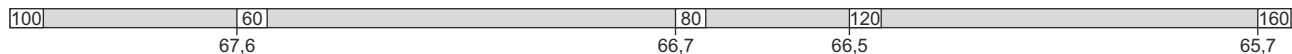
FC Ro Nordvest  
linjeblok  
stigning K

**Regstrup (Rt)**  
km 75,2  
FC Ro Nordvest

**Knabstrup (Ks)**  
km 79,4  
T







**Holbæk (Hk)**  
 km 67,0  
 overgangsstation  
 FC Ro Nordvest  
 ID: 66400

km 0,8

- Indkørsel
- sp hast
- 1 60
- 2 60
- 2a 40
- 3 40

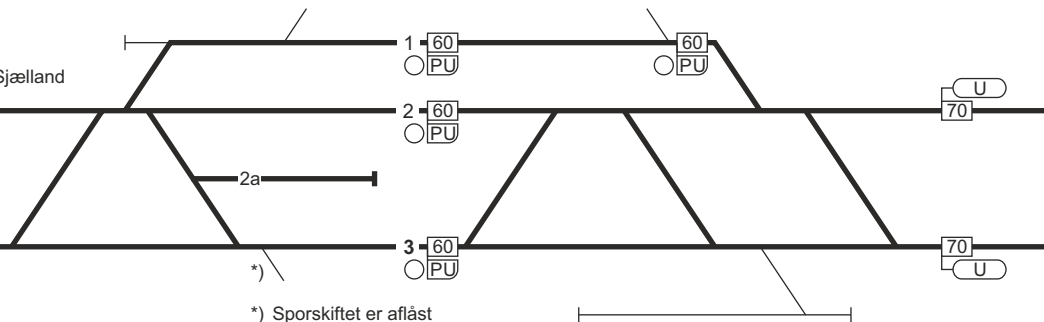
Fra Nykøbing Sjælland  
 Lokaltog

km 67,9

Fra Kalundborg

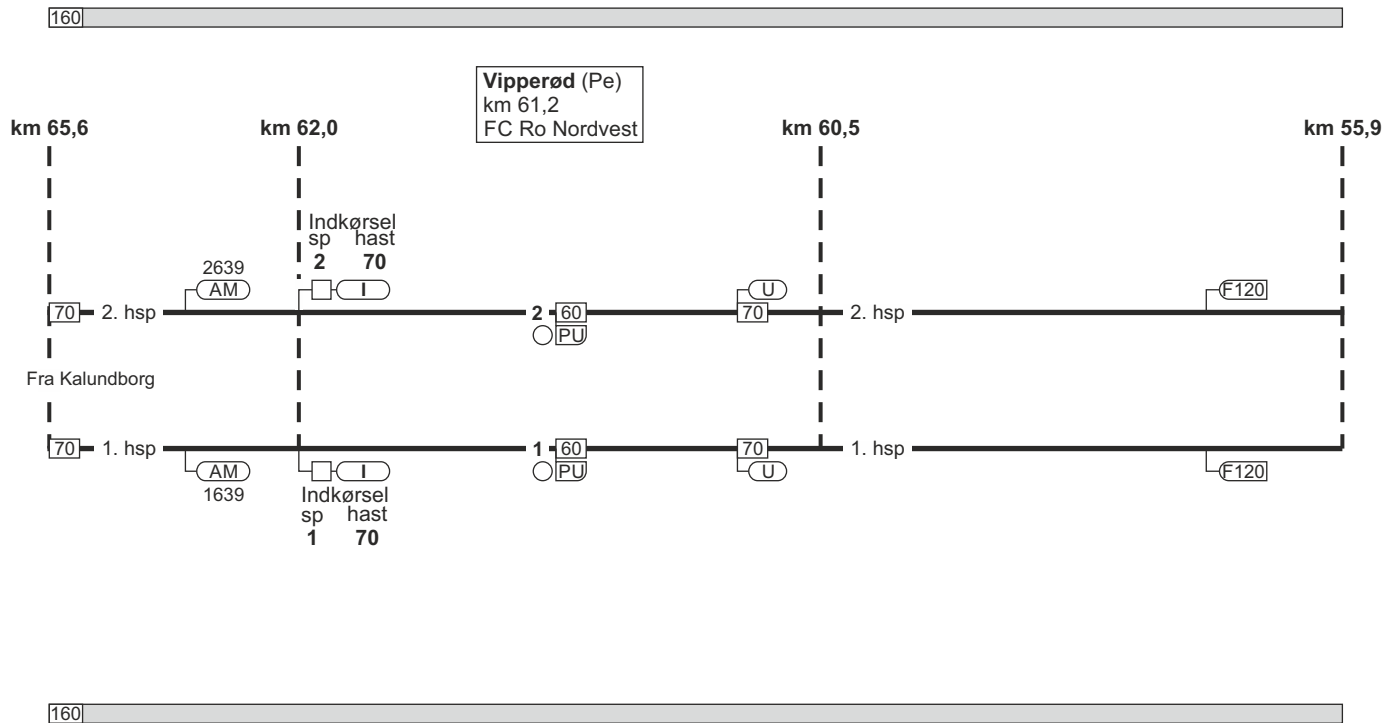
- Indkørsel
- sp hast
- 1 60
- 2 60
- 2a 40
- 3 70

km 65,6

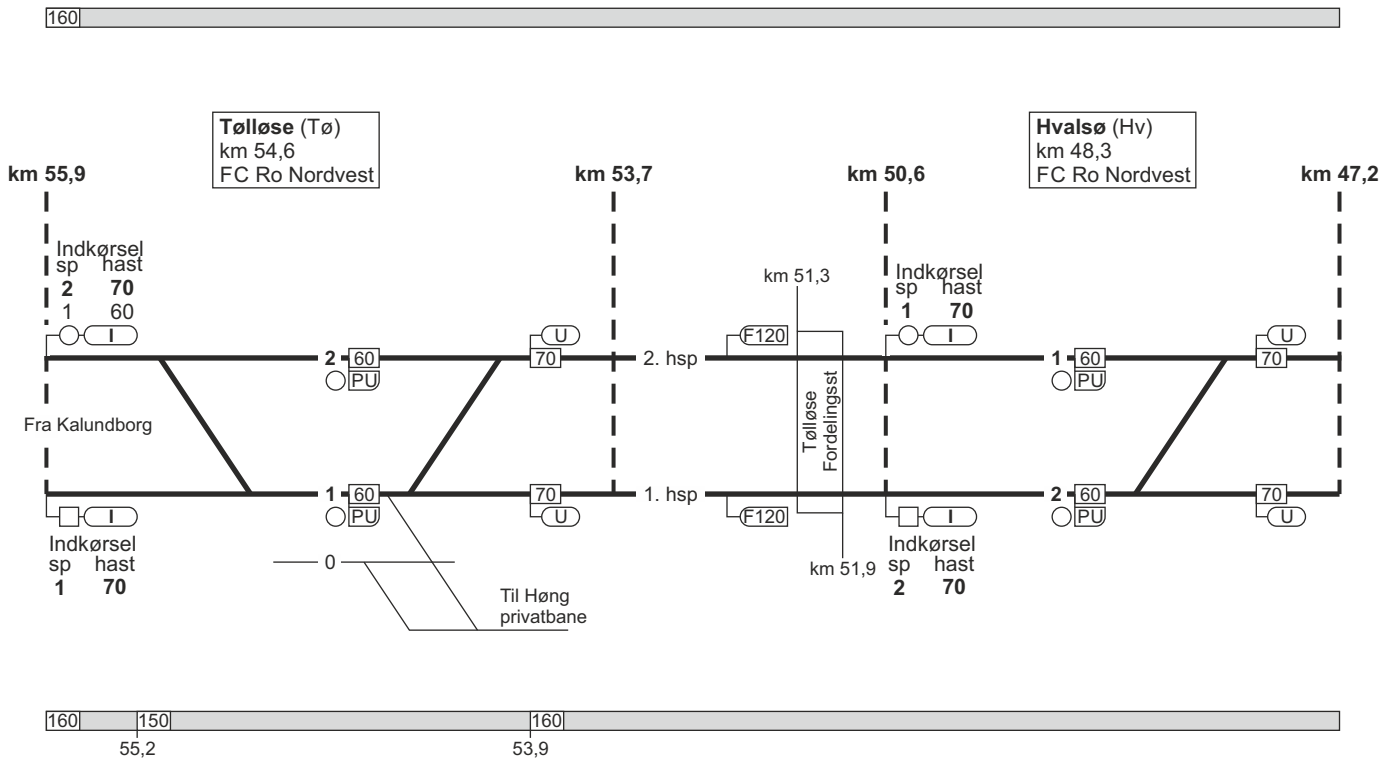


FC Ro Nordvest  
linjeblok / vekselspor  
stigning J

FC Ro Nordvest  
linjeblok / vekselspor  
stigning M

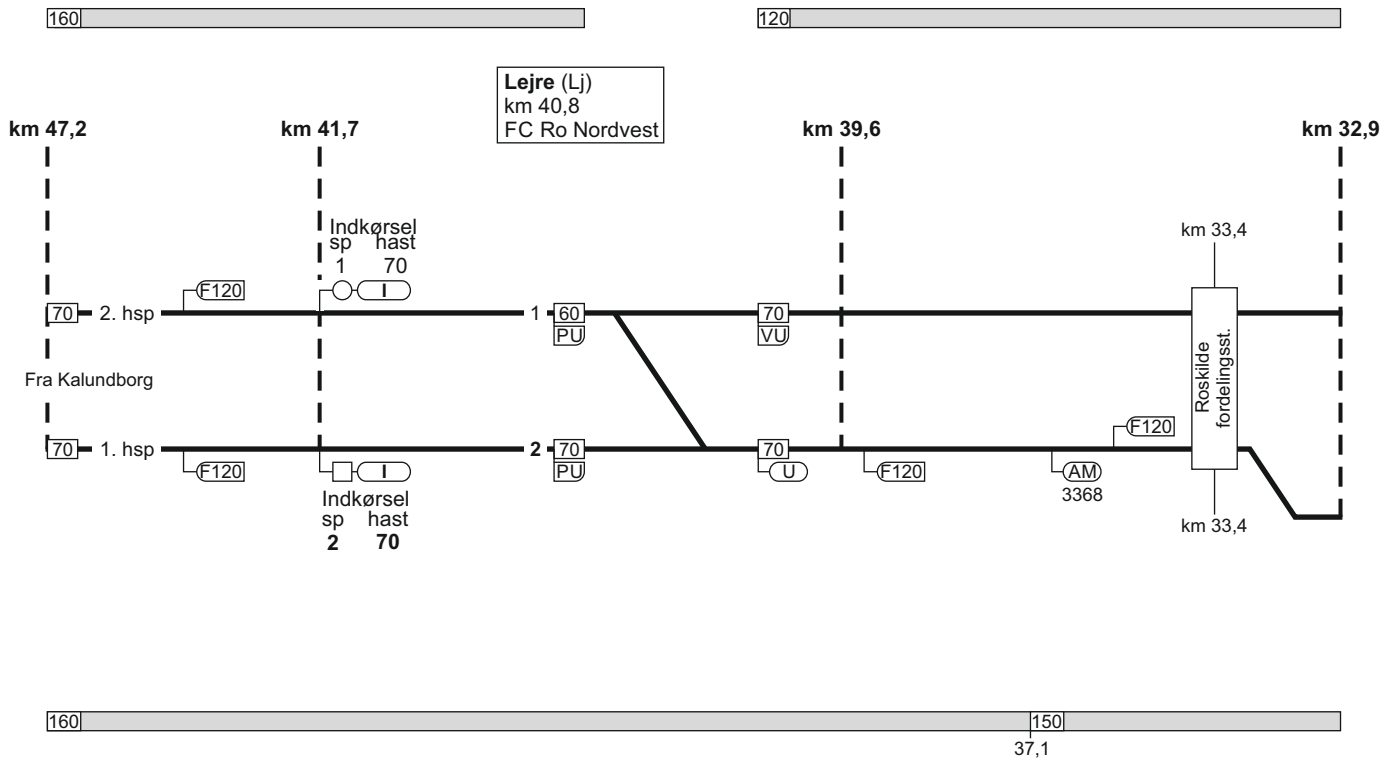


FC Ro Nordvest  
linjeblok / vekselspor  
stigning K

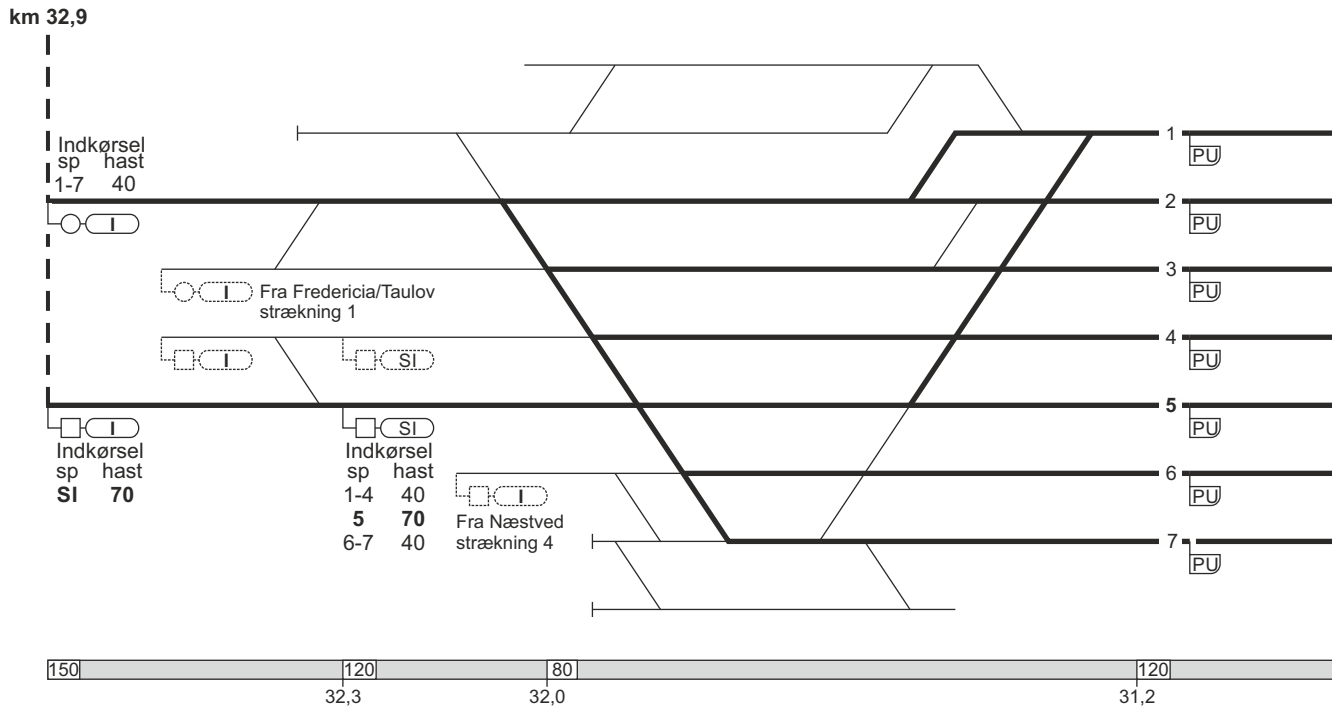


FC Ro Nordvest  
linjeblok / vekselspor  
stigning M

FC Ro Nordvest  
linjeblok  
stigning K

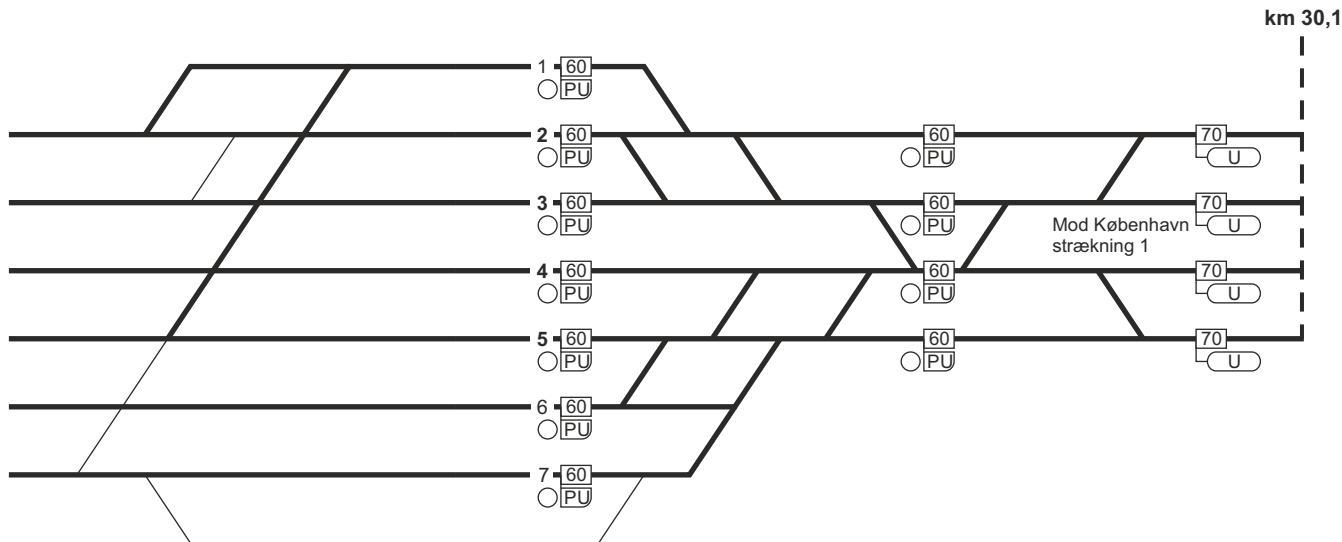


Roskilde (Ro)  
 km 31,3  
 overgangsstation  
 ID: 61000



Roskilde (Ro)  
 km 31,3  
 overgangsstation  
 ID: 61000

180
160
180
160



	31,1		30,6	
120	160		180	
120	140		160	
120				180
				160
				30,4

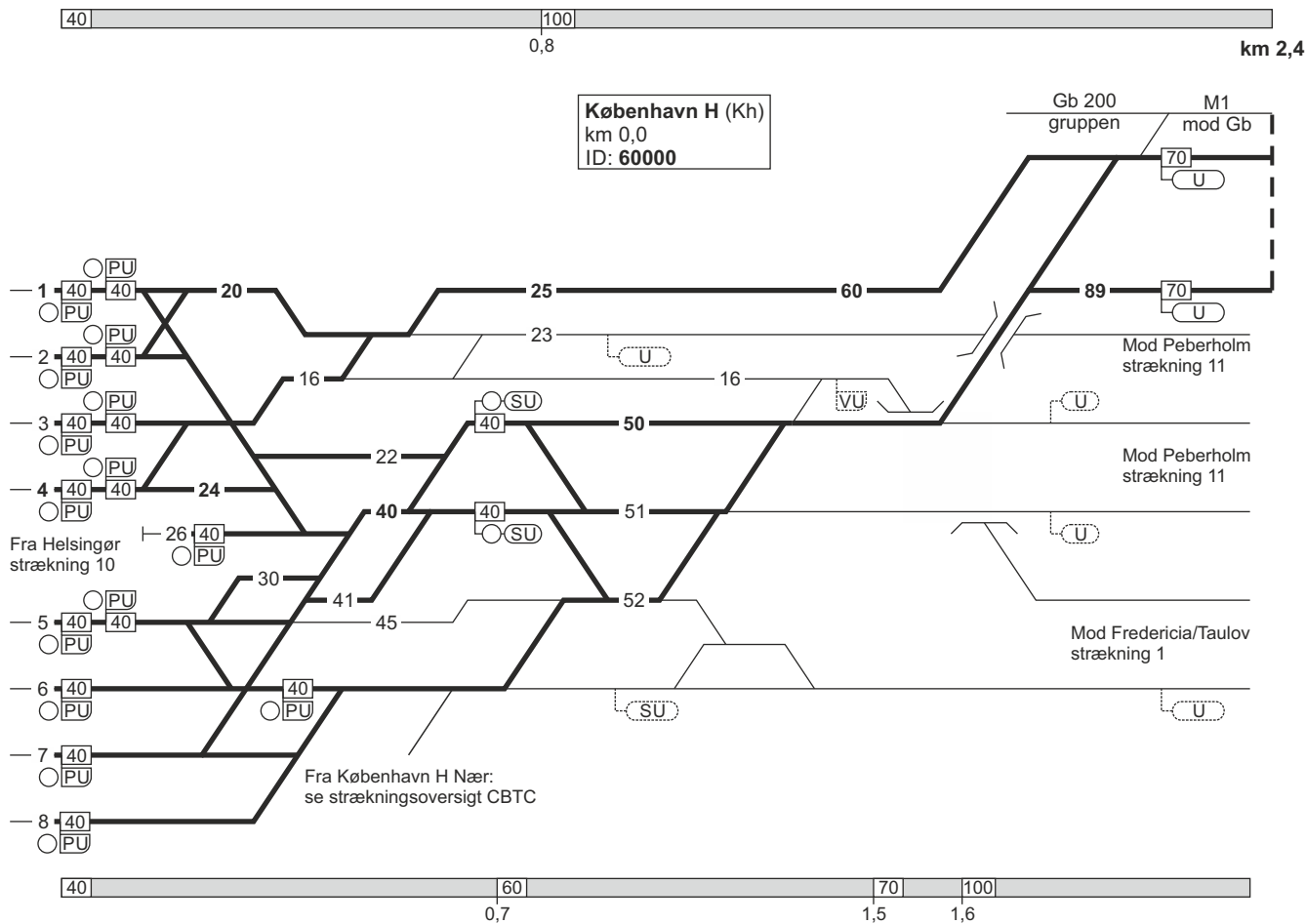
Togekspeditionssted 1	Togfølgestation 2	Sporbenyttelse 3	Standsningssted 4	Kmp/FC telefonnummer 5
Roskilde				<b>Kmp Roskilde:</b> 82 32 03 04  GSM-R: 81 99 12 10  <b>FC Roskilde Nordvest:</b> Ro (ekskl.) - Kb 82 42 41 20  GSM-R (Ro) - Hk: 81 99 12 13  GSM-R (Hk) - Kb: 81 99 12 30
Kalundborg				GSM-R: 81 99 12 29

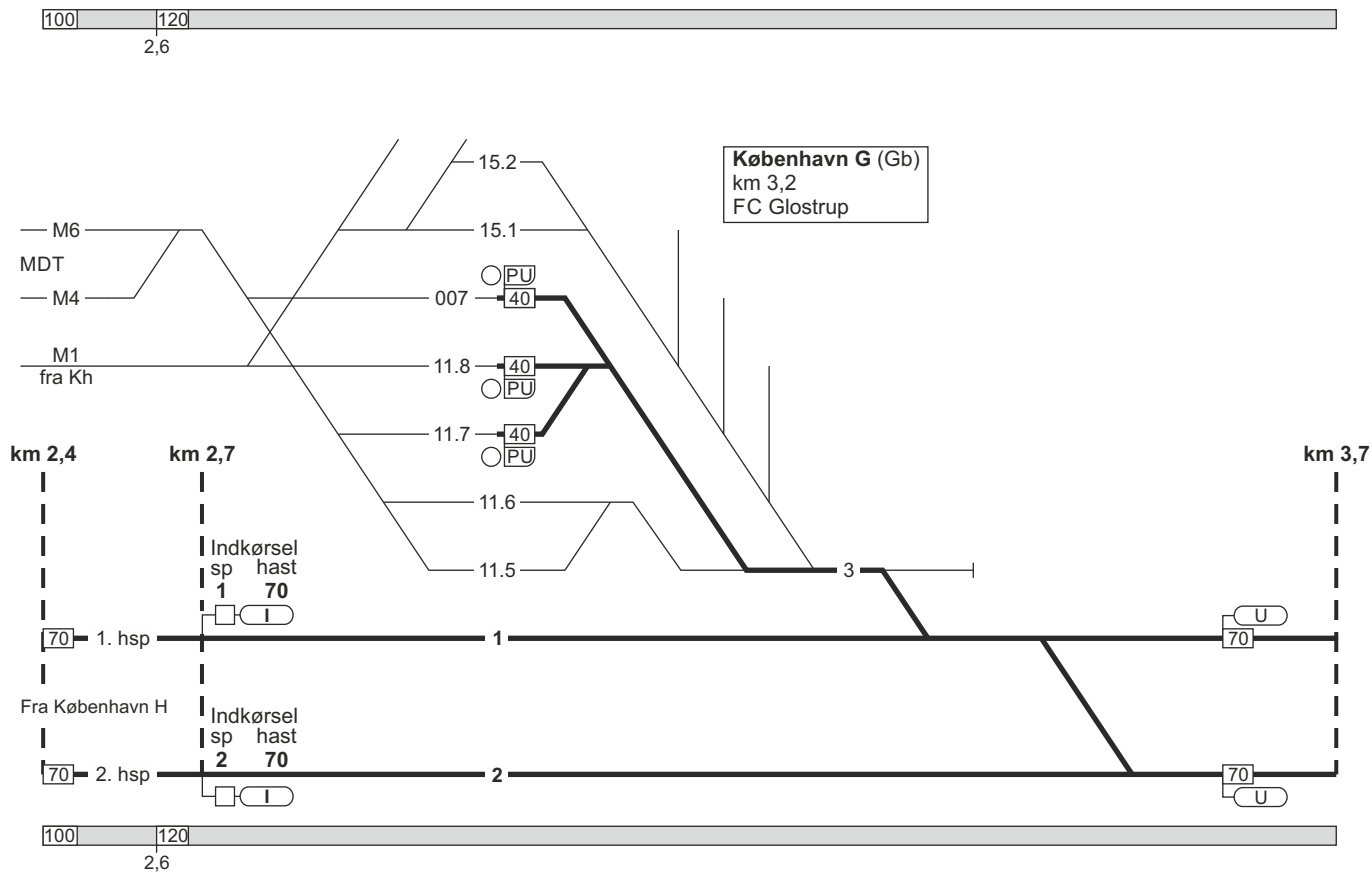
**6. København H - Vigerslev - (Avedøre Havnevej) og (Bjæverskov) - Ringsted**

Strækningshastighed:

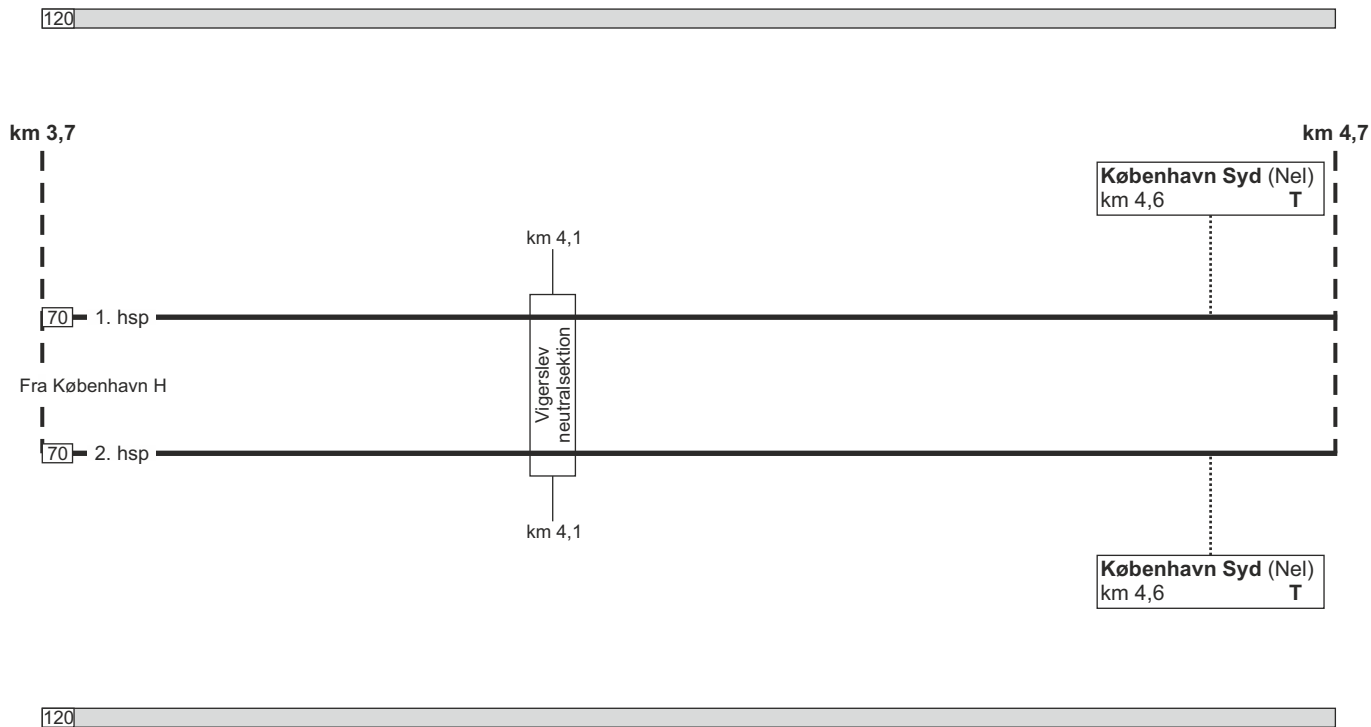
<b>Delstrækning</b>	<b>Strækningshastighed (km/t)</b>
København H - Vigerslev	120
Vigerslev - (Avedøre Havnevej) og (Bjæverskov) - Ringsted	180

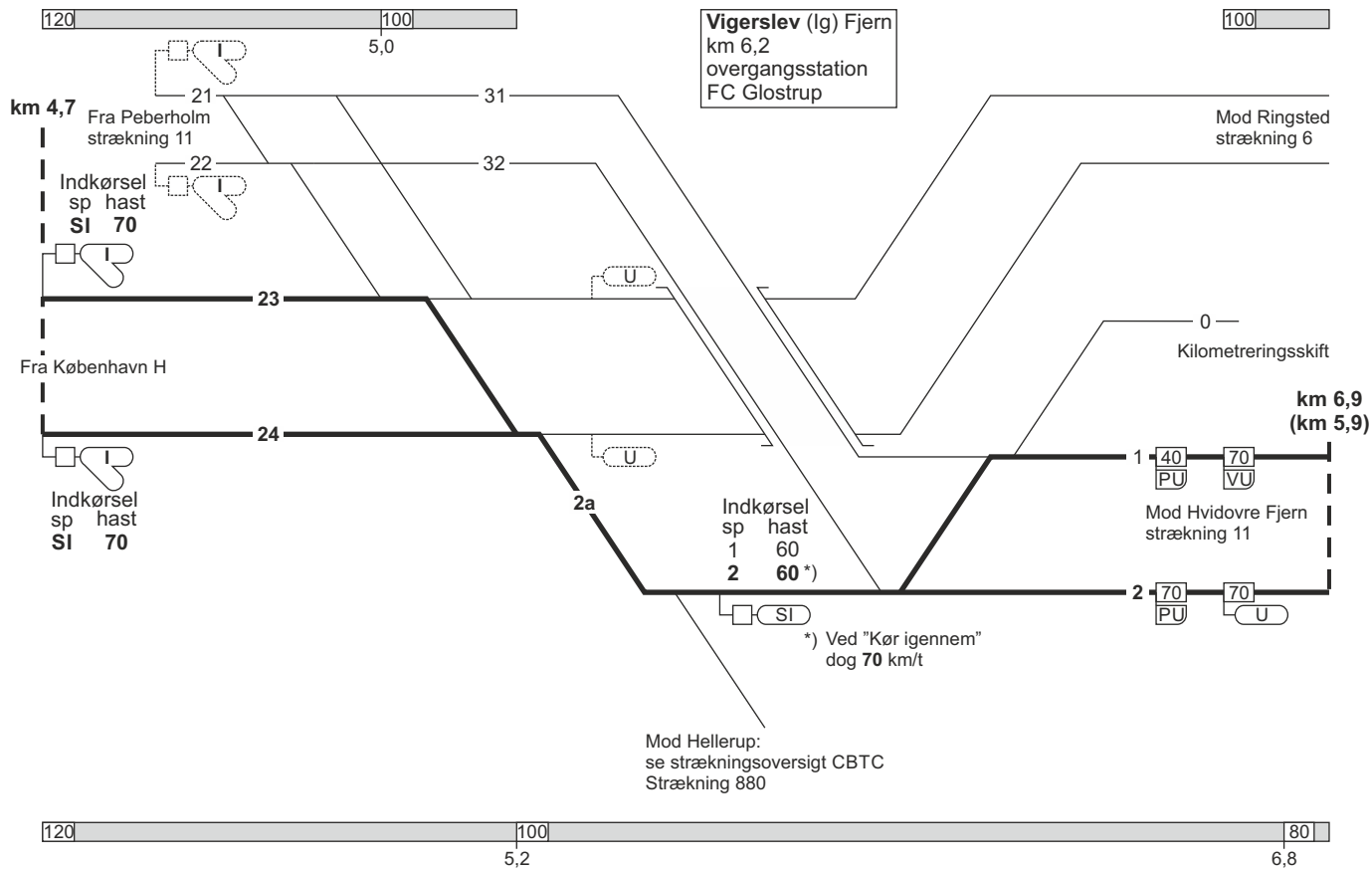


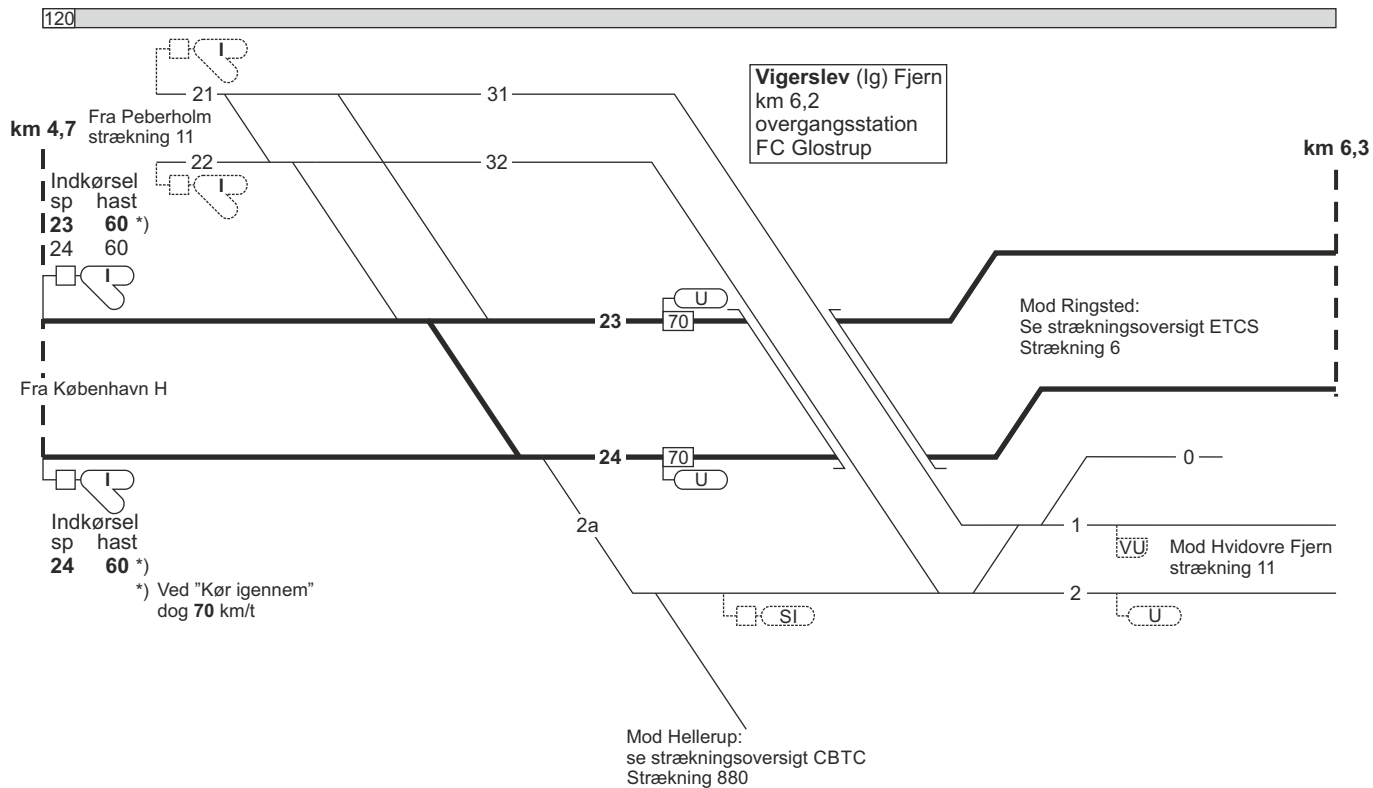





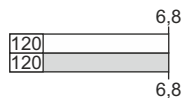
FC Glostrup  
linjeblok / vekselspor  
stigning L



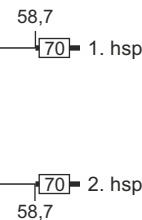
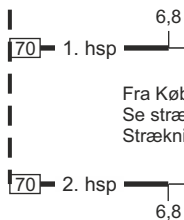




FC Ro Midt  
linjeblok / vekselspor  
stigning C




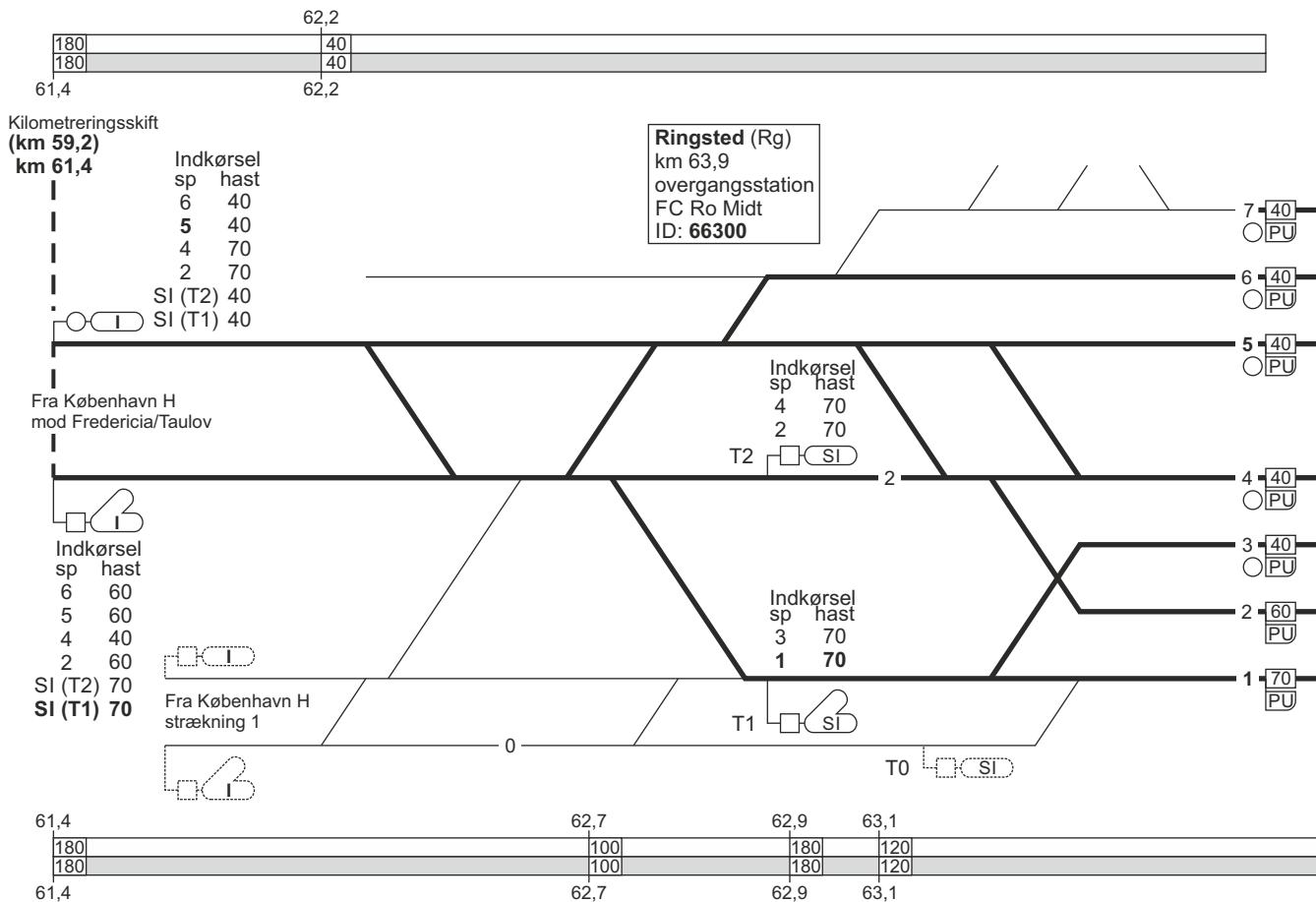
km 6,3



Fra København H:  
Se strækningsoversigt ETCS  
Strækning 6

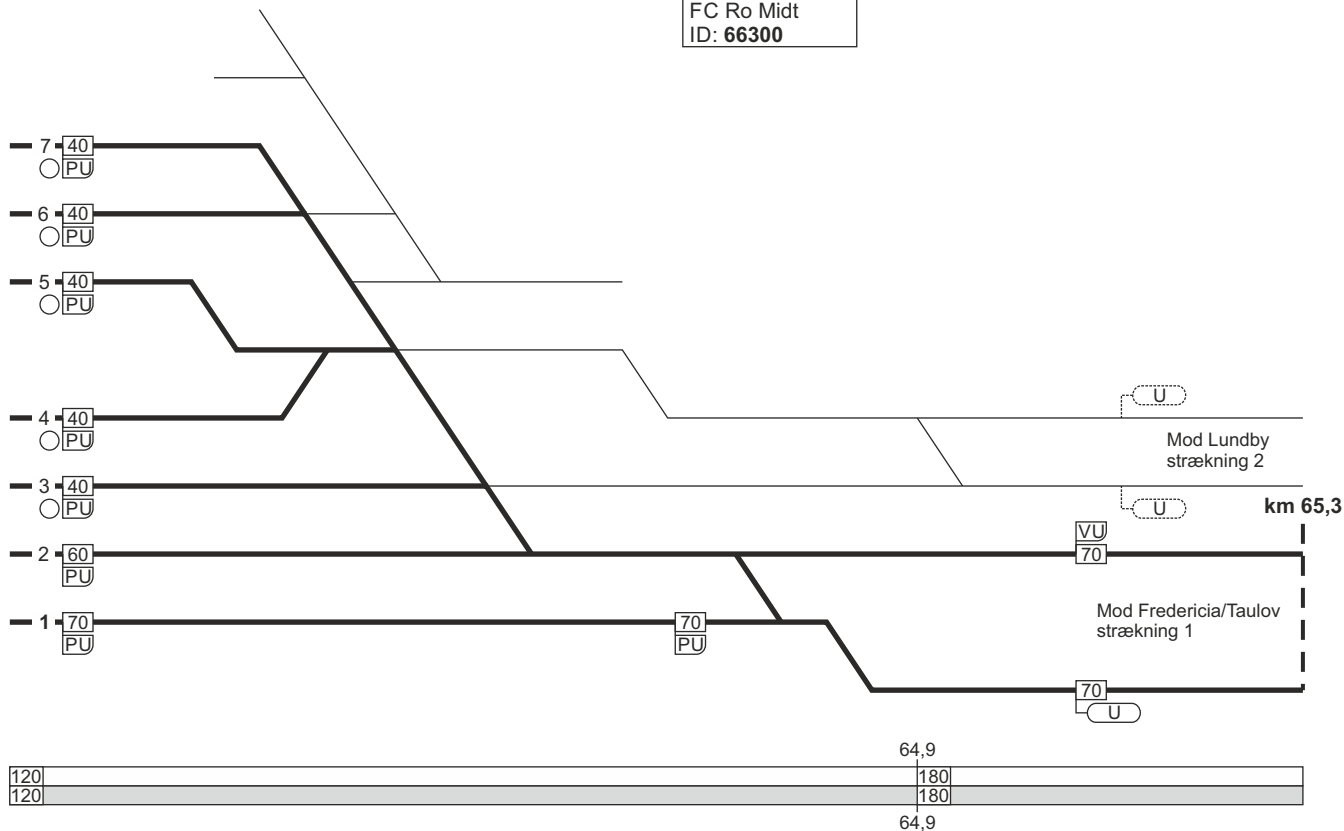
Kilometeringskift  
km 59,2  
(km 61,4)



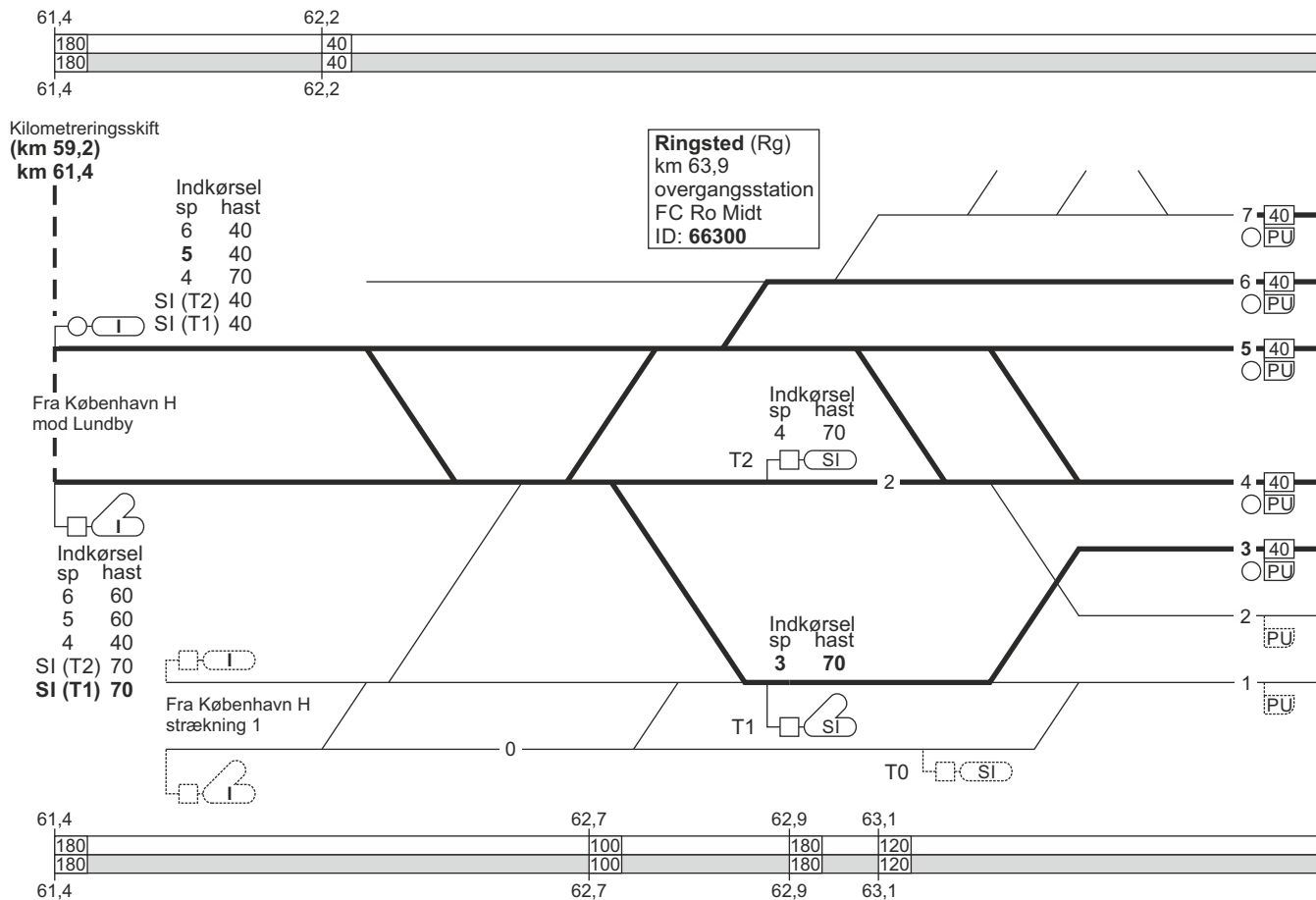


Ringsted (Rg)  
 km 63,9  
 overgangsstation  
 FC Ro Midt  
 ID: 66300

120


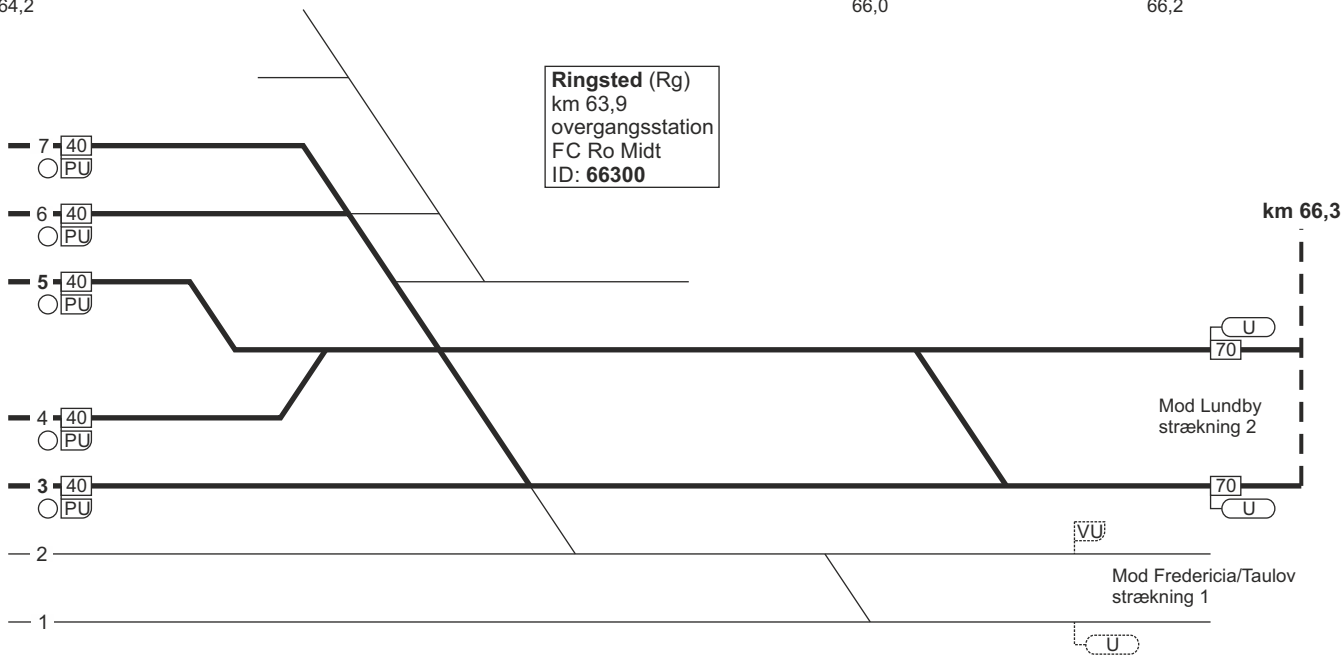



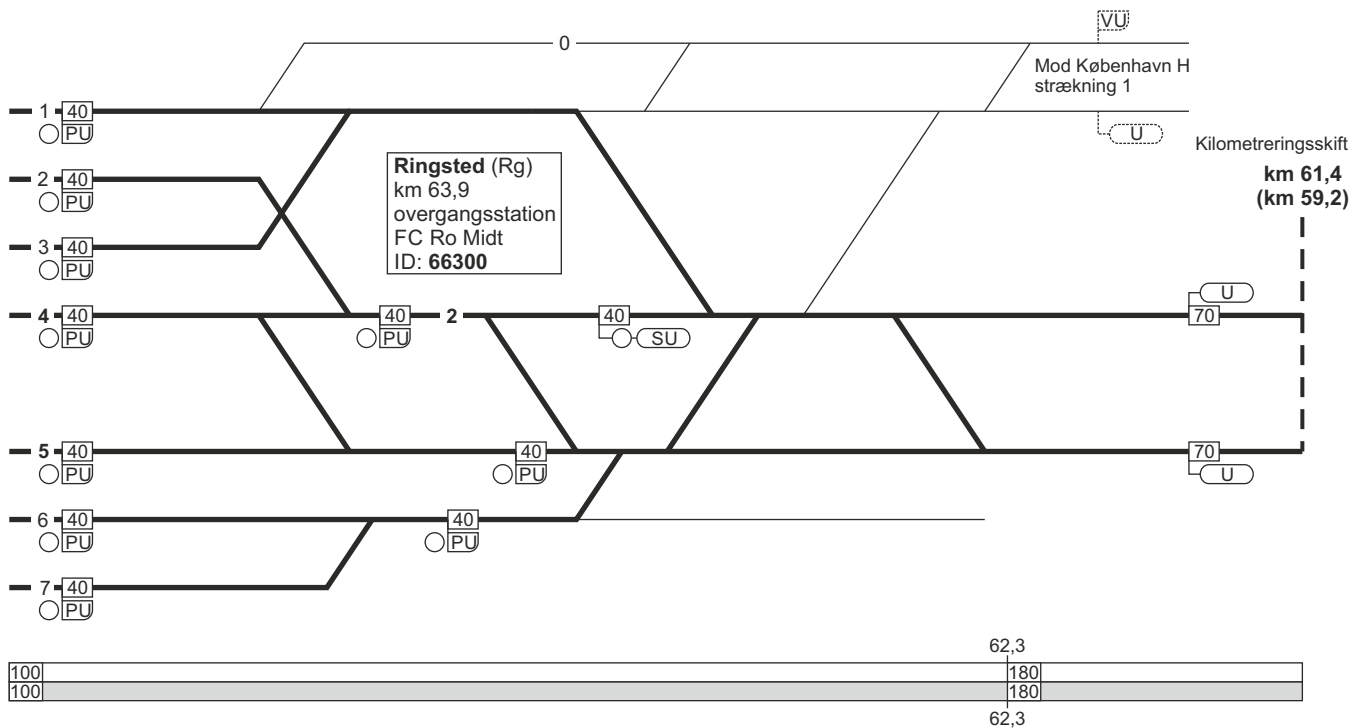
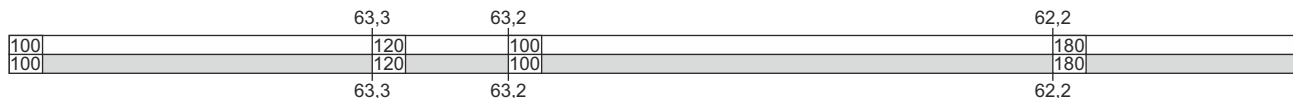




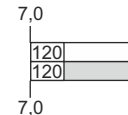

# TIB-S 6. København H - Vigerslev - (Avedøre Havnevej) og (Bjæverskov) - Ringsted

130



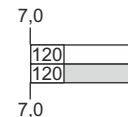
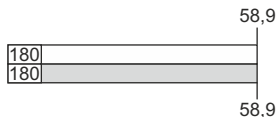



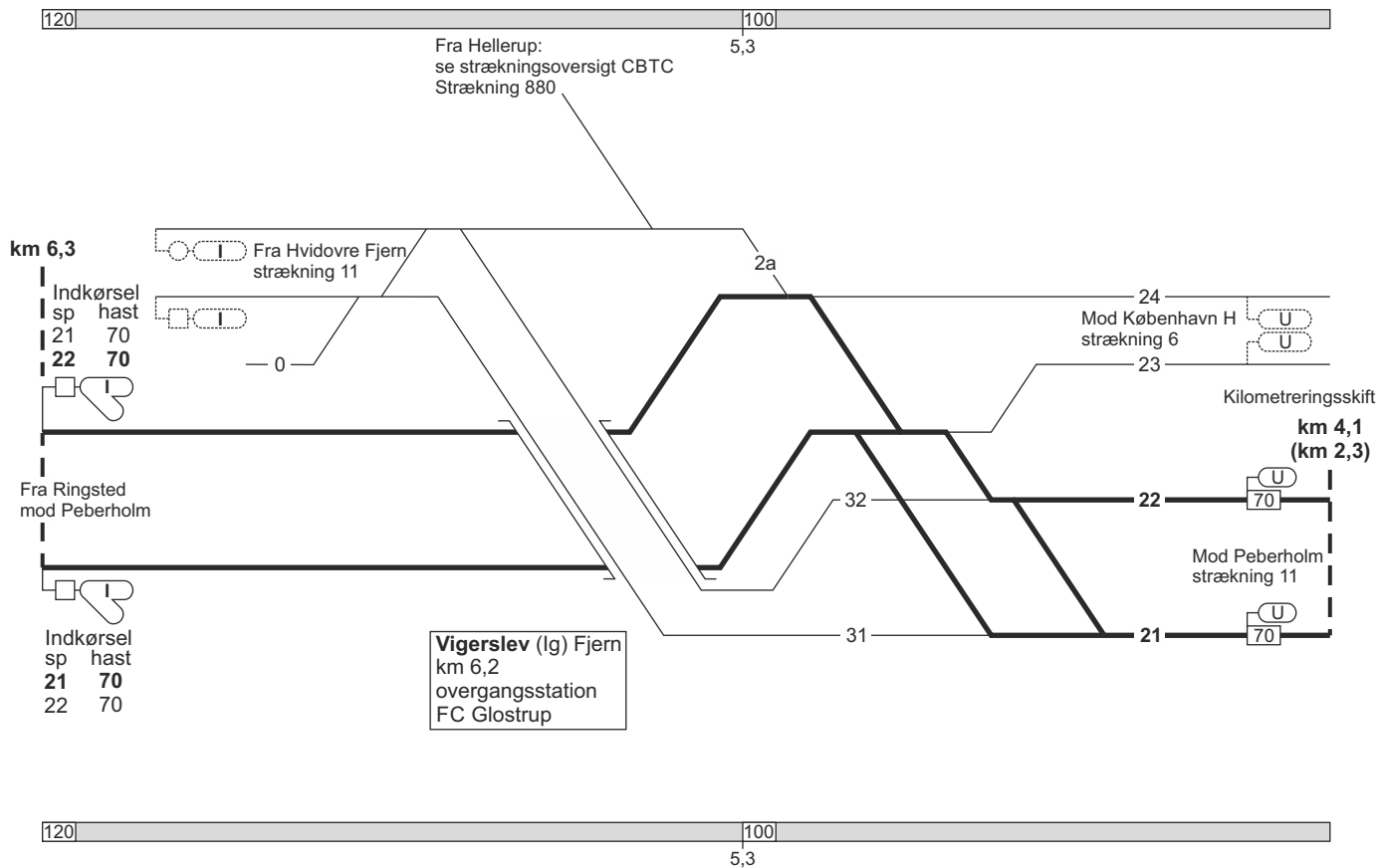
FC Ro Midt  
linjeblok / vekselspor  
stigning C

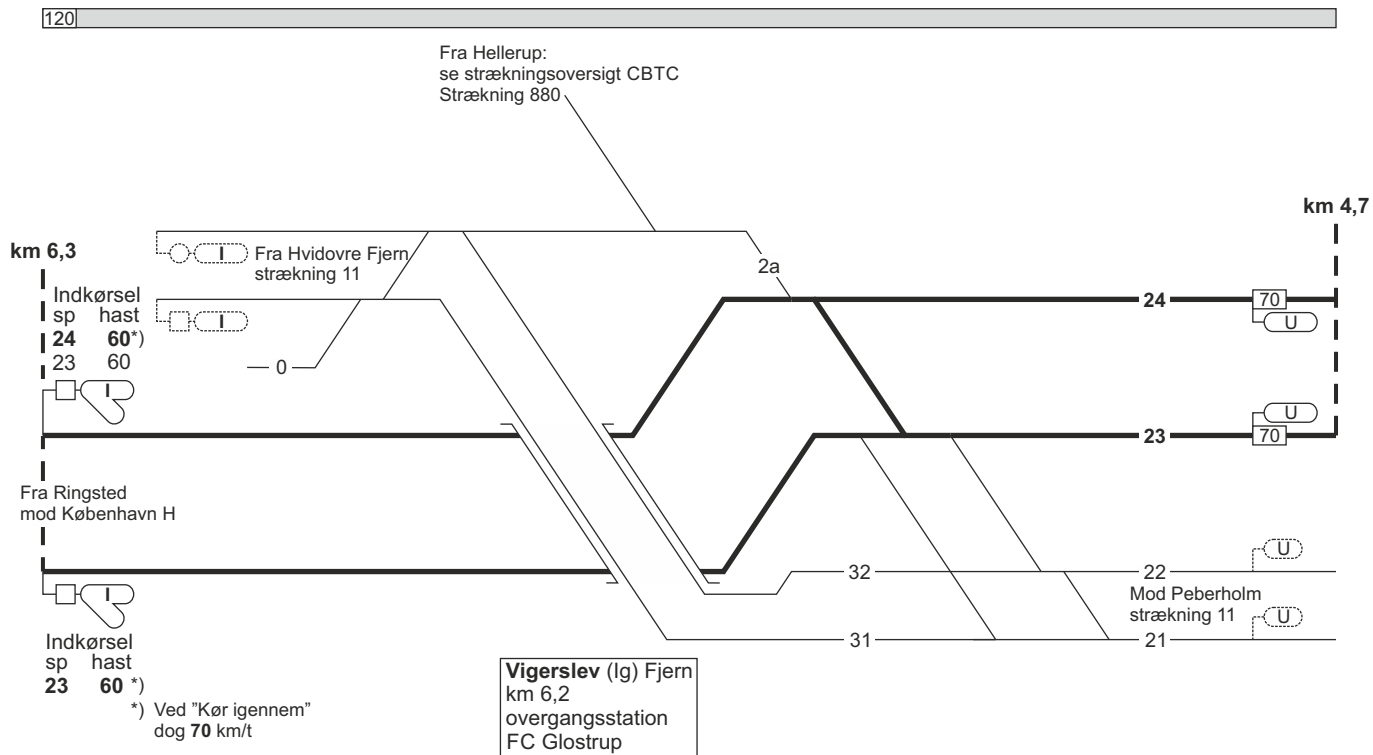


Kilometreringsskift

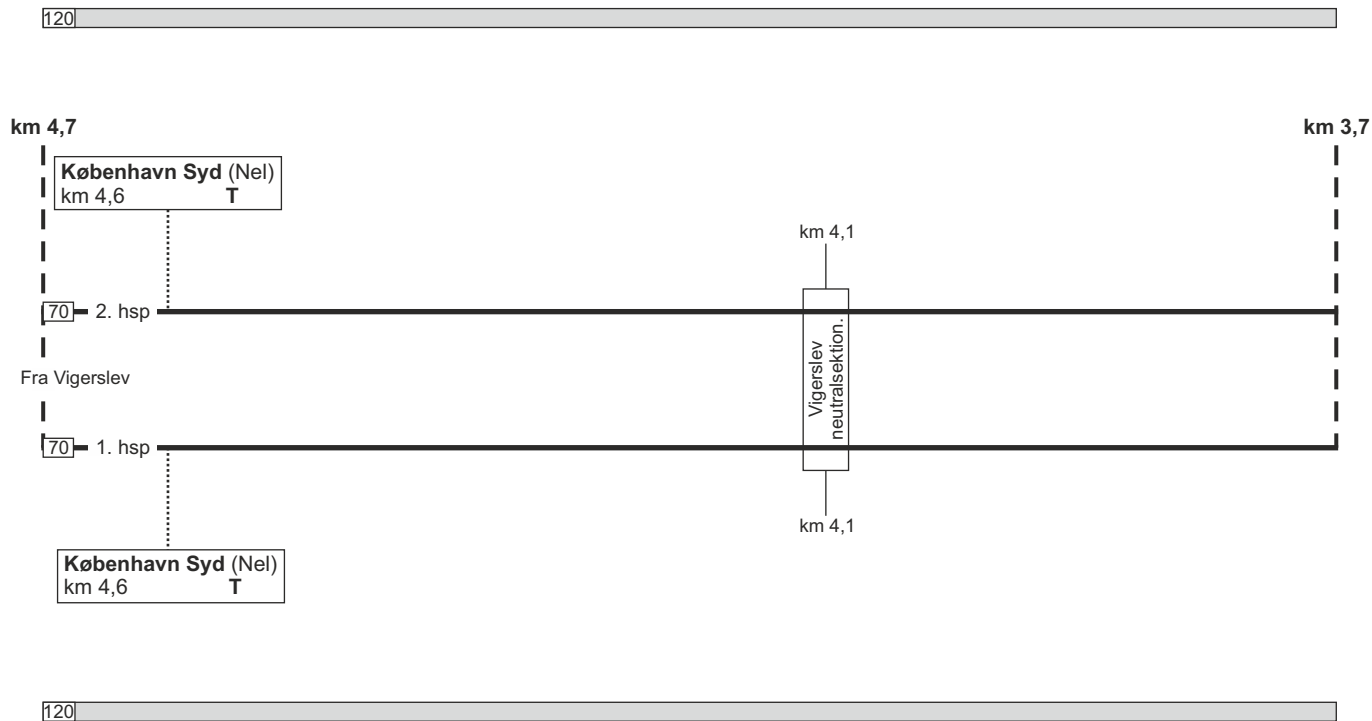
(km 61,4)  
km 59,2

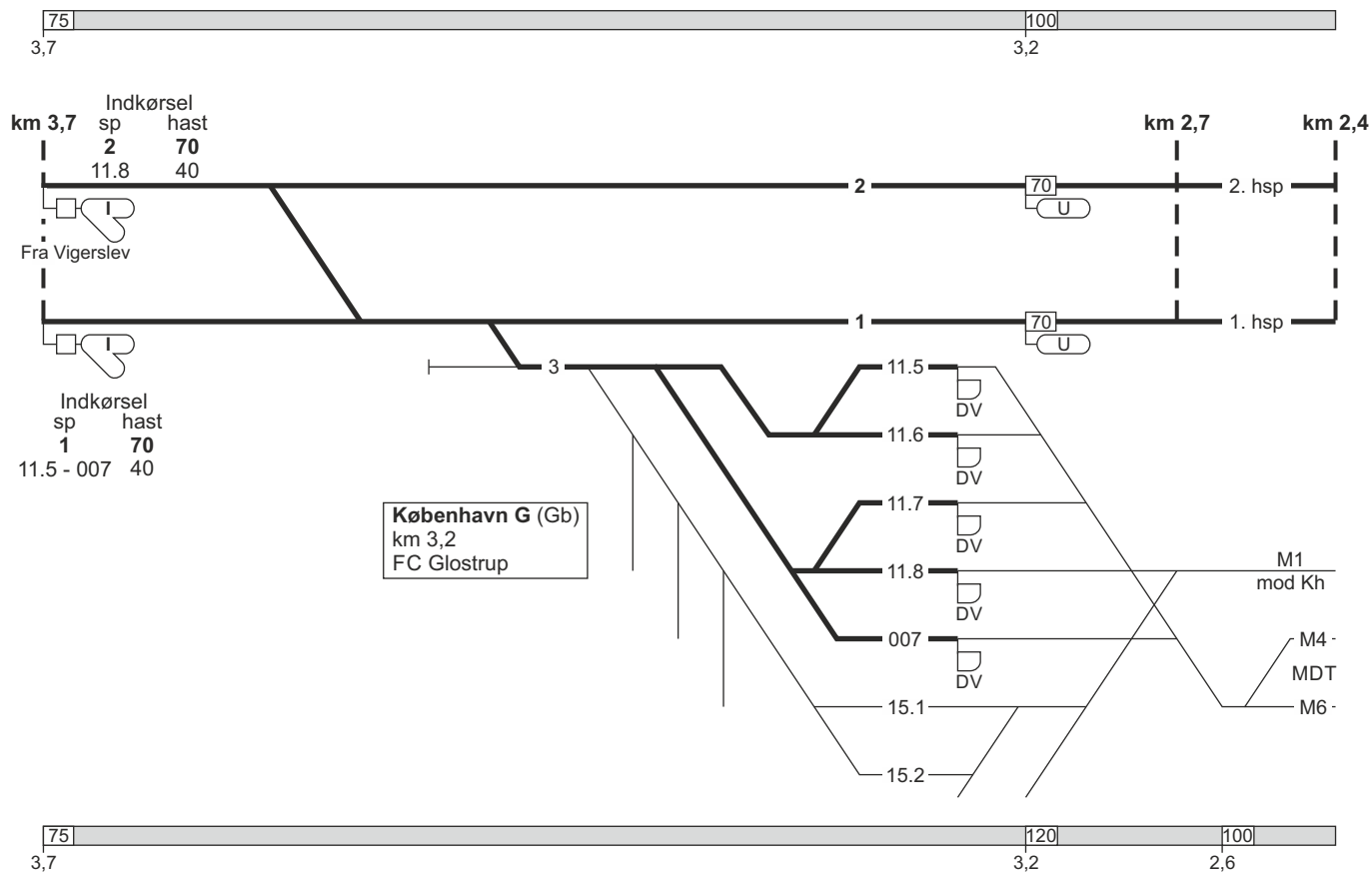




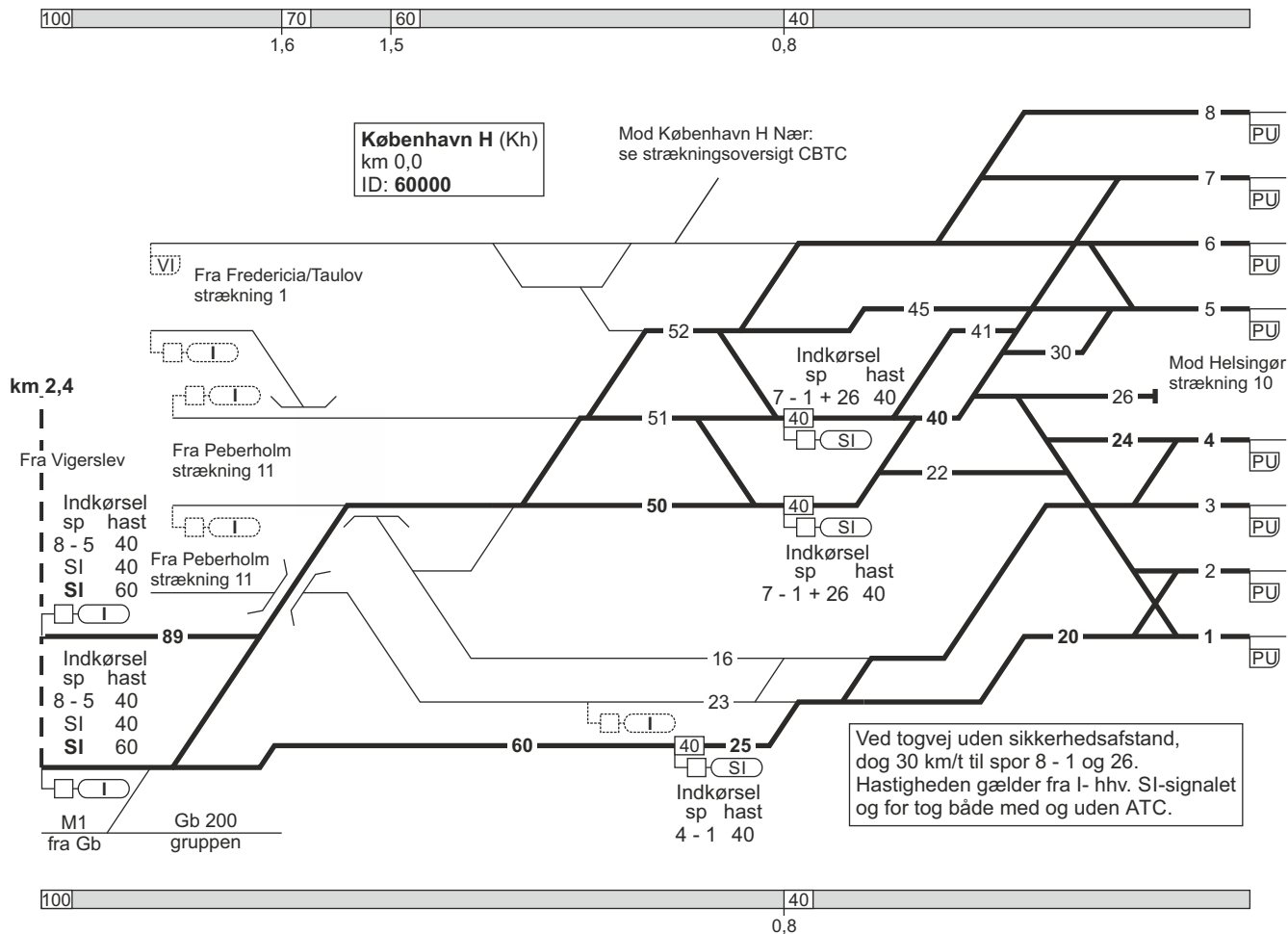


FC Glostrup  
linjeblok / vekselspor  
stigning G









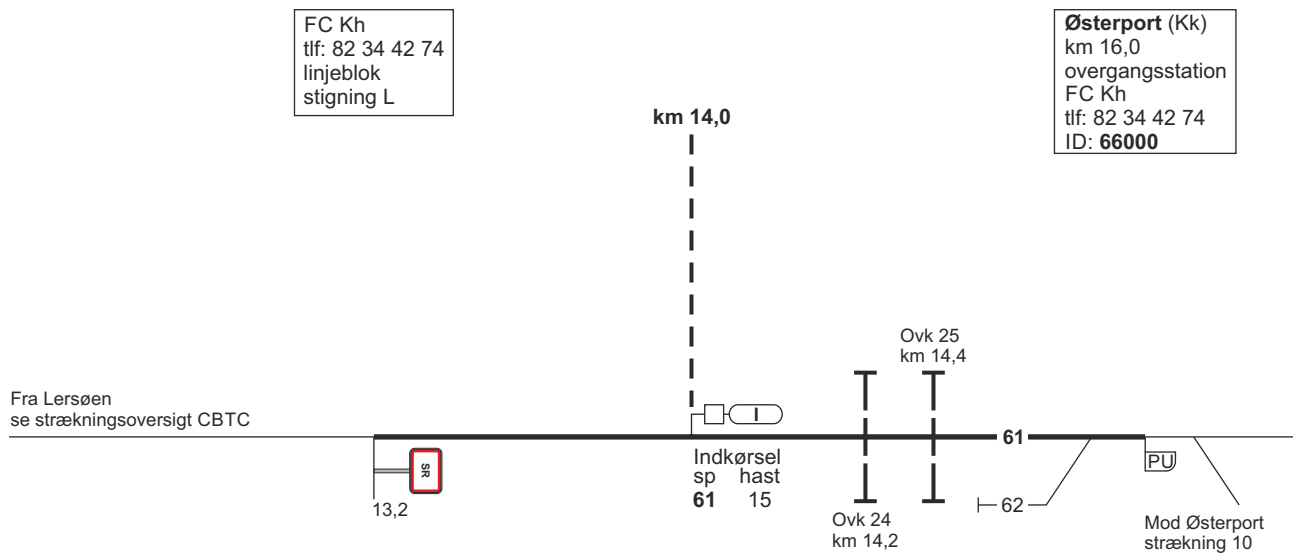
Togekspeditionssted 1	Togfølgestation 2	Sporbenyttelse 3	Standingssted 4	Kmp/FC telefonnummer 5
København H				<b>Kmp:</b> 82 34 12 14 eller 82 42 26 12  GSM-R: 81 99 12 00  <b>FC Glostrup:</b> Kh (ekskl.) - lg 82 34 18 80  GSM-R: 81 99 12 01
København G				GSM-R: 81 99 12 07

Togekspeditionssted 1	Togfølgestation 2	Sporbenyttelse 3	Standsningssted 4	Kmp/FC telefonnummer 5
Ringsted				<b>FC Roskilde Midt:</b> 46 32 49 80 eller 82 42 43 11  GSM-R: 81 99 12 09

**7. (Svanemøllen) - Østerport**

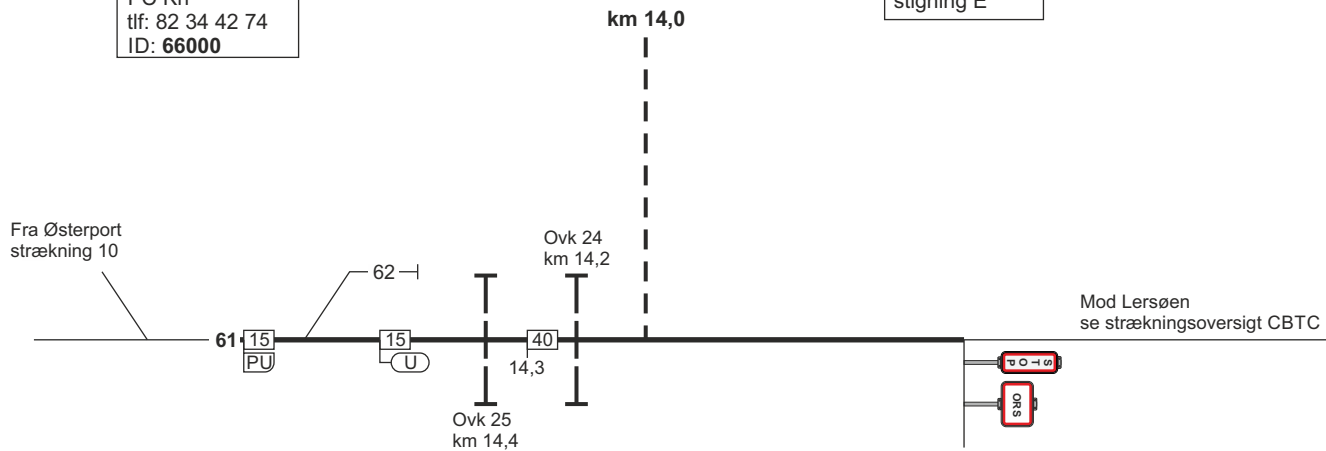
Strækningshastighed:

Delstrækning	Strækningshastighed (km/t)
(Svanemøllen) - Østerport	40



**Østerport (Kk)**  
km 16,0  
overgangsstation  
FC Kh  
tlf: 82 34 42 74  
ID: **66000**

FC Kh  
tlf: 82 34 42 74  
linjeblok  
stigning E

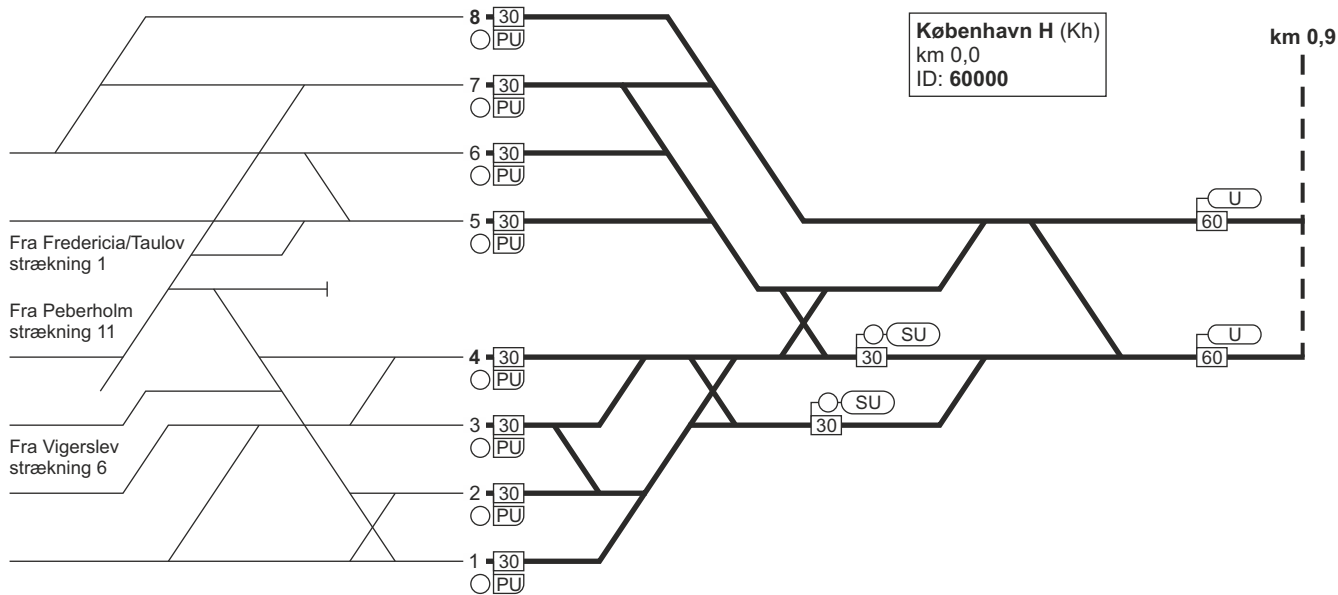



Togekspeditionssted 1	Togfølgestation 2	Sporbenyttelse 3	Standsningssted 4	Kh/FC telefonnummer
Østerport				82 34 42 74

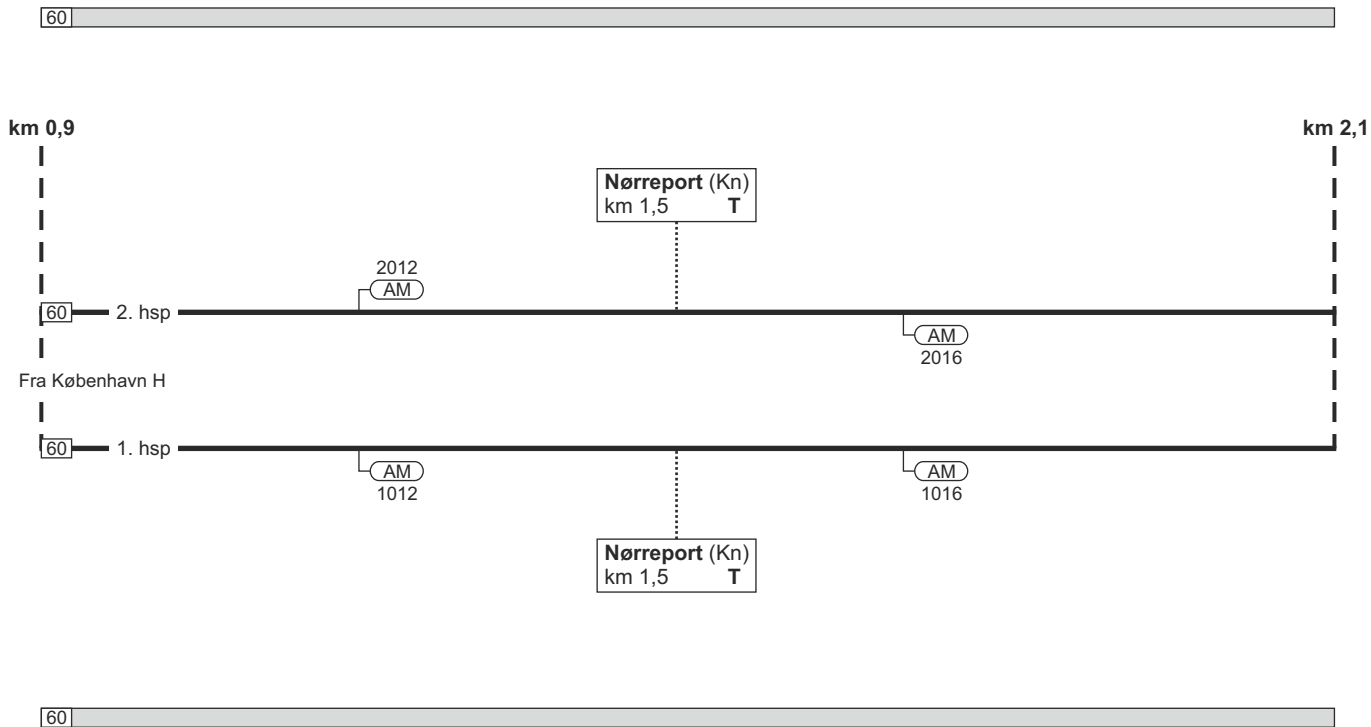
**10. København - Helsingør****Strækningshastighed:**

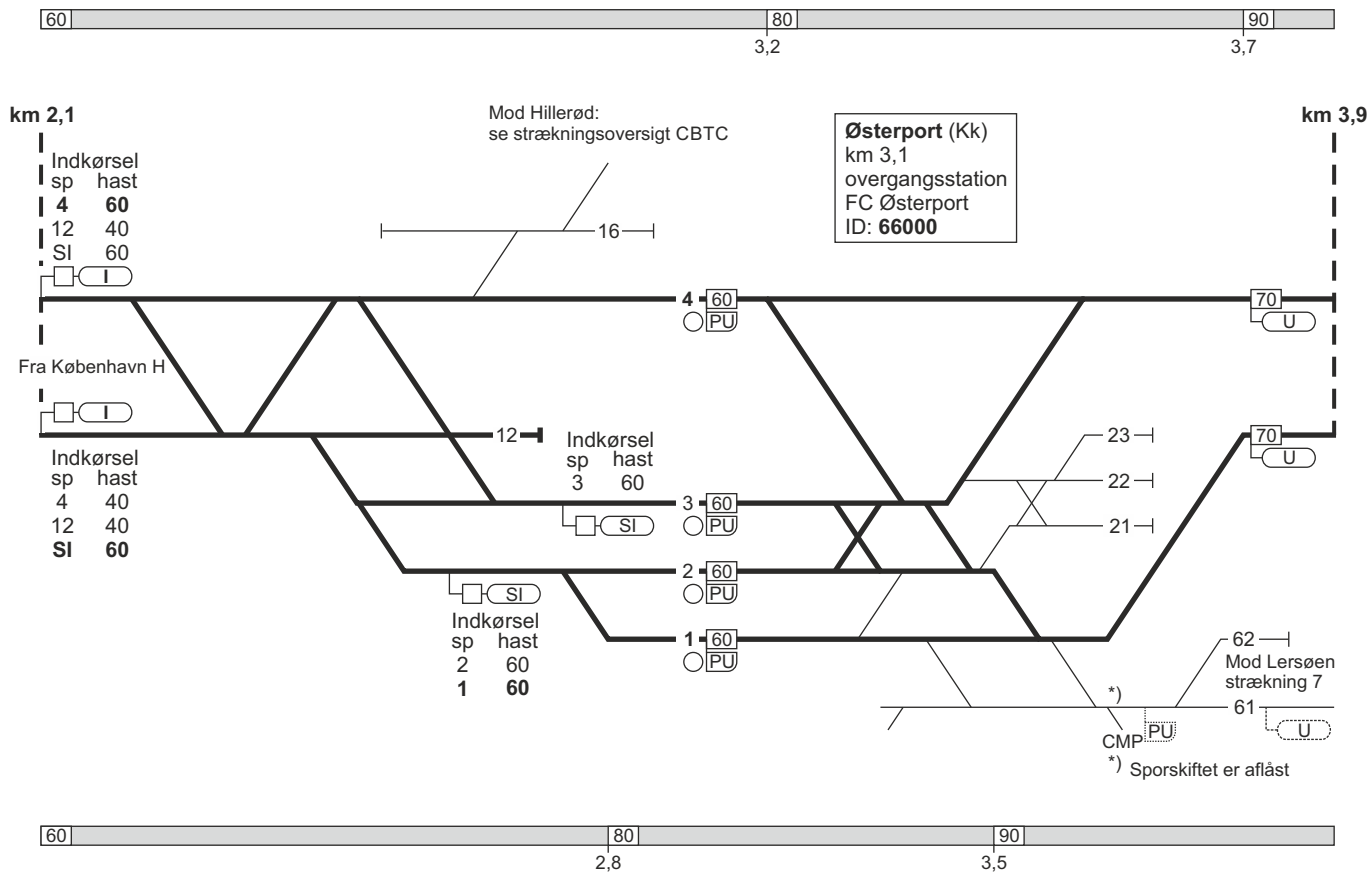
<b>Delstrækning</b>	<b>Strækningshastighed (km/t)</b>
København H - Helsingør	120





FC Østerport  
linjeblok / vekselspor  
stigning L

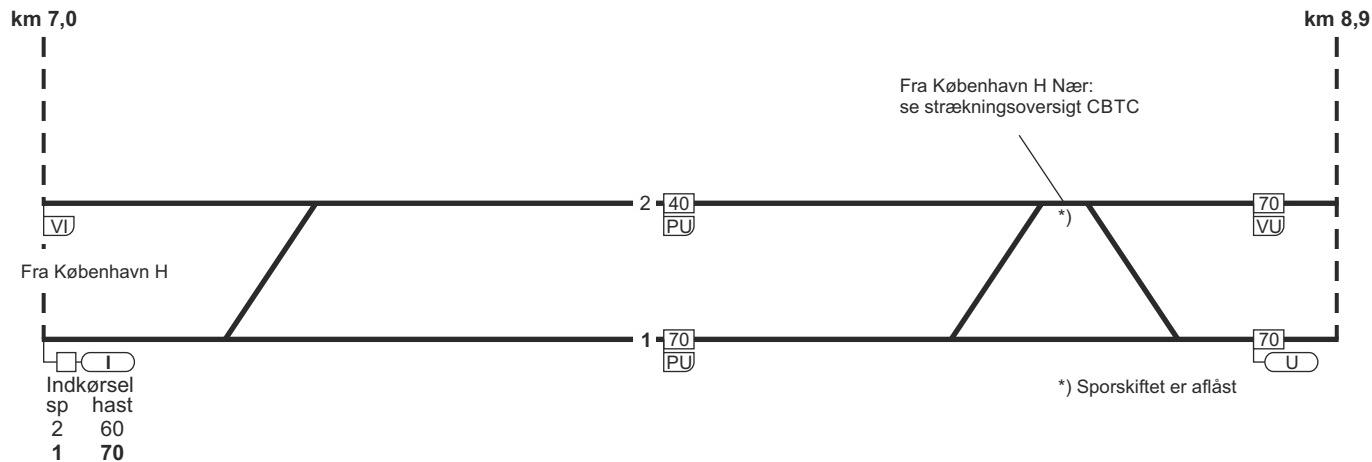






Hellerup (HI)  
 km 7,8  
 overgangsstation  
 FC Kyst

100

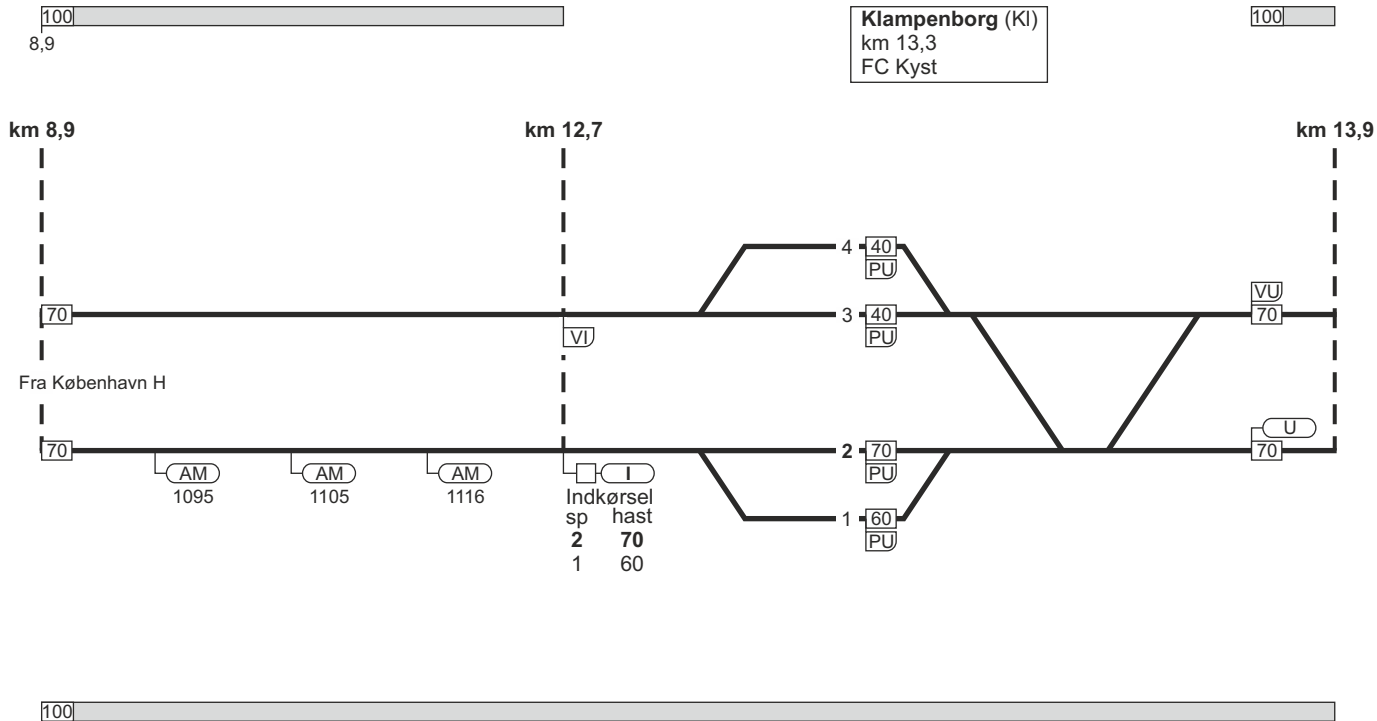


90 100

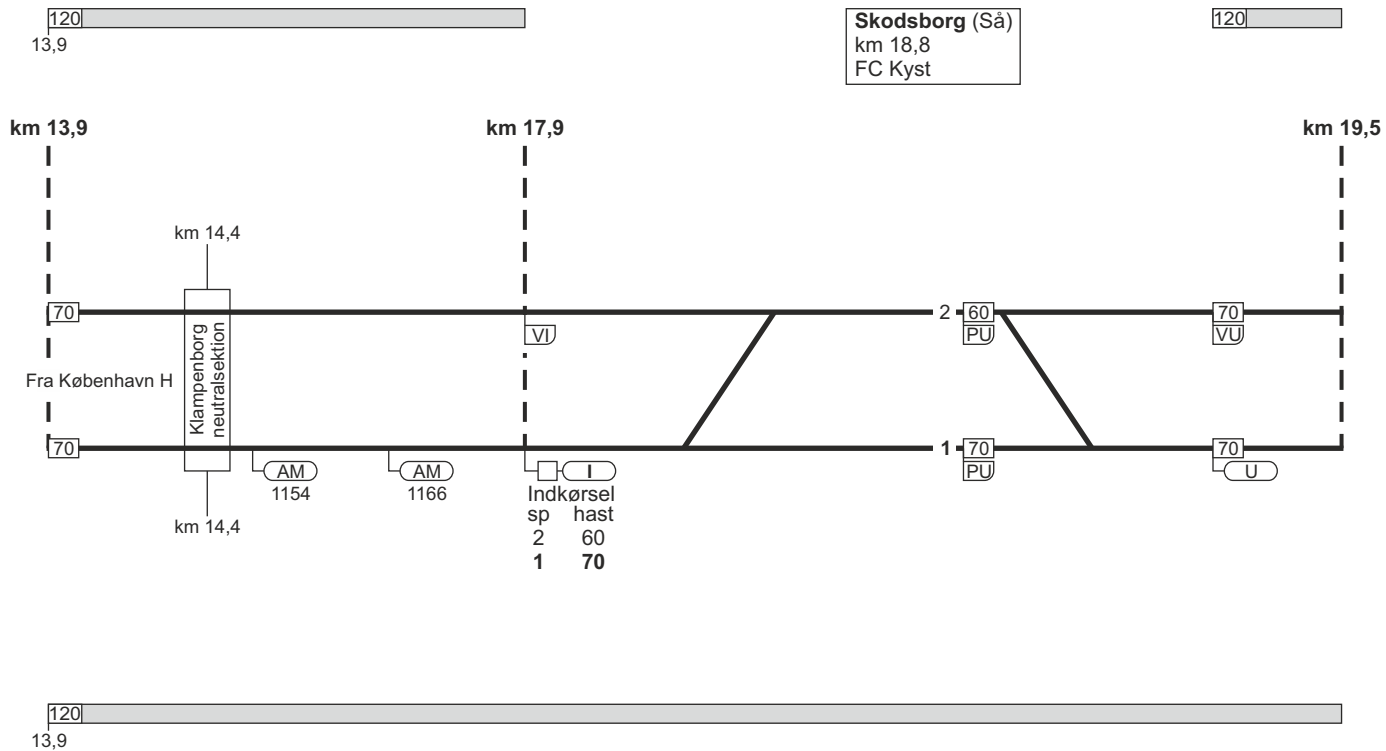
8,5

FC Kyst  
linjeblok  
stigning L

**Klampenborg (KI)**  
km 13,3  
FC Kyst



FC Kyst  
linjeblok  
stigning H

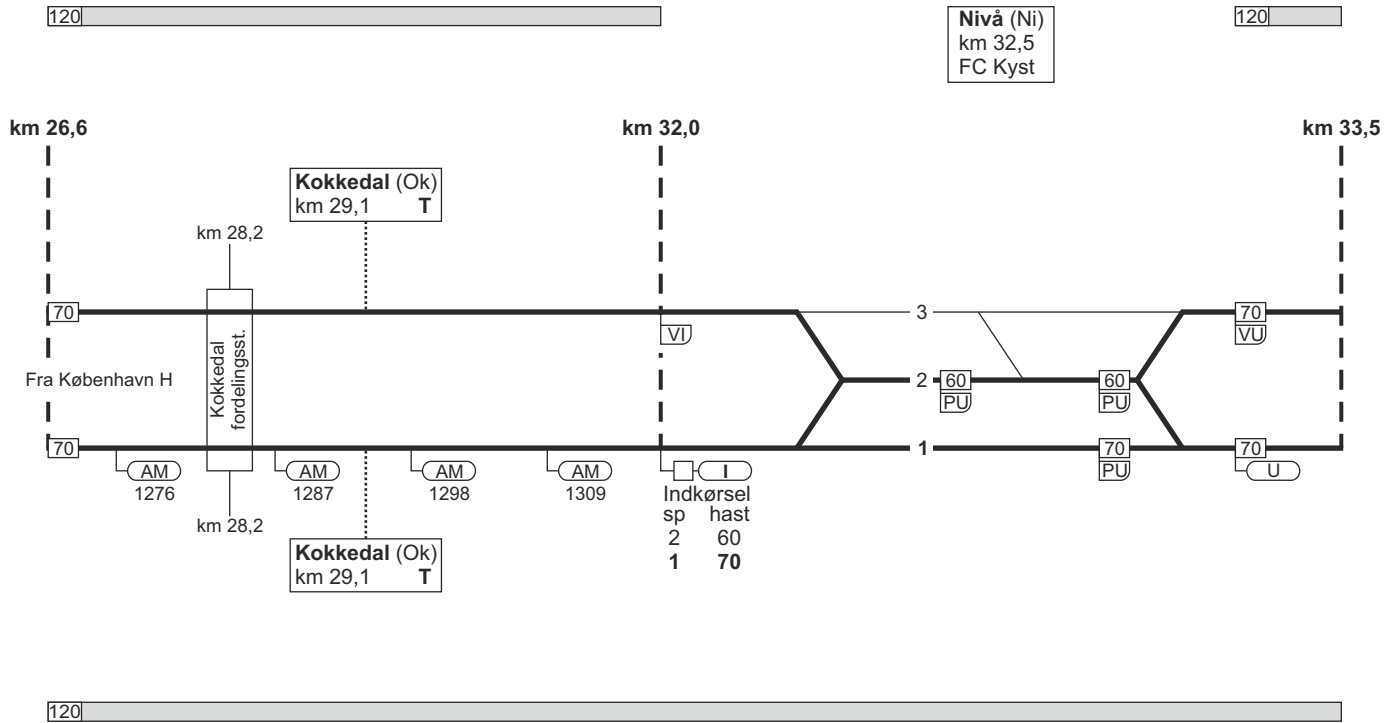




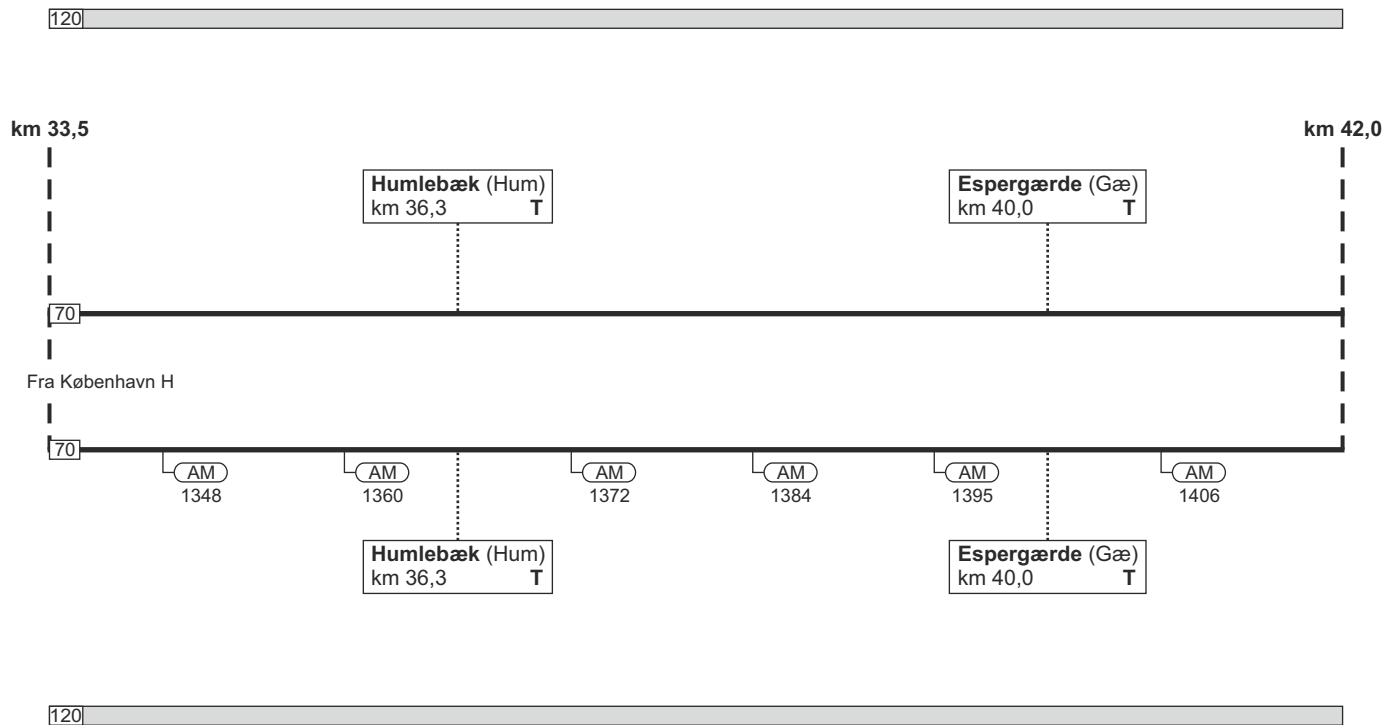


FC Kyst  
linjeblok  
stigning J

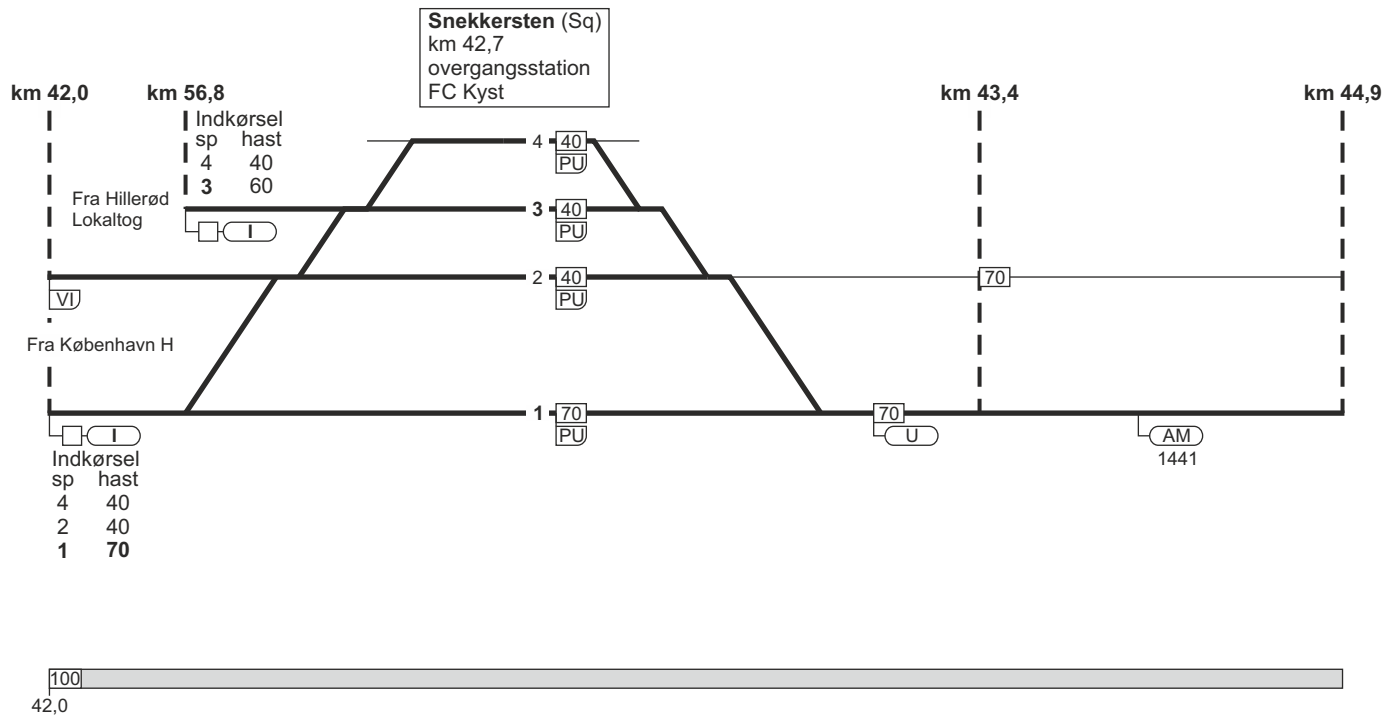
Nivå (Ni)  
km 32,5  
FC Kyst



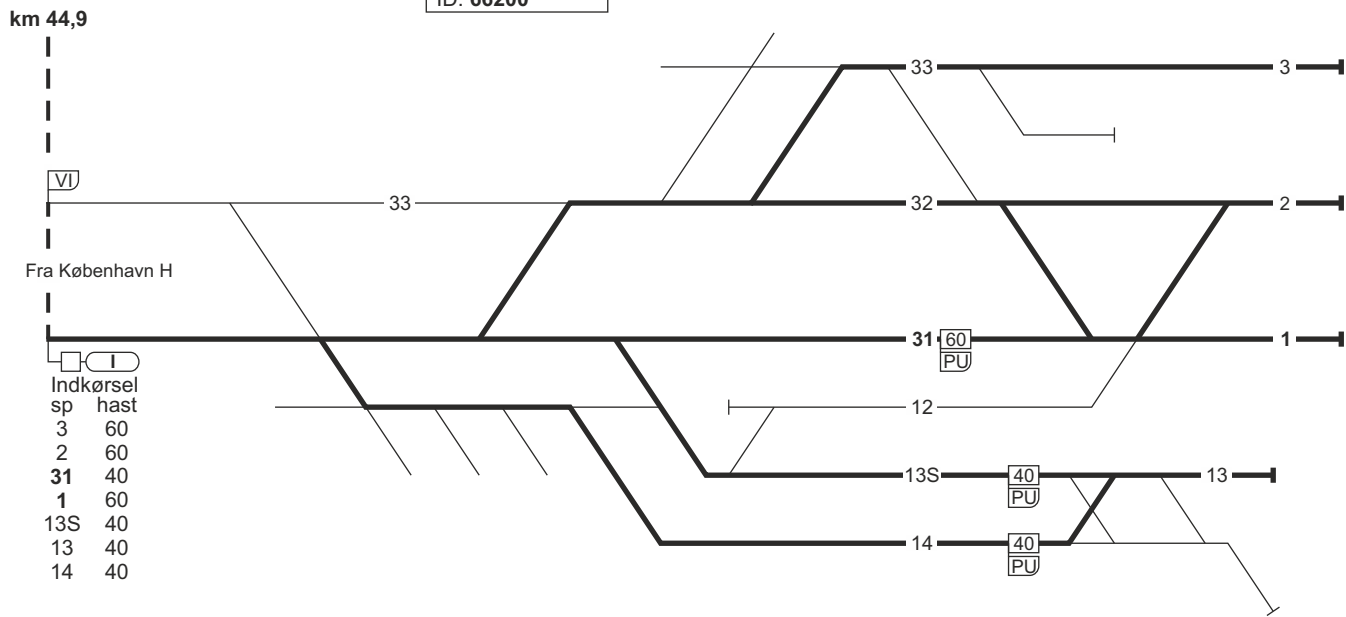
FC Kyst  
linjeblok  
stigning H



FC Kyst  
linjeblok (kun højre spor)  
stigning M



Helsingør (Hg)  
 km 46,2  
 overgangsstation  
 ID: 66200

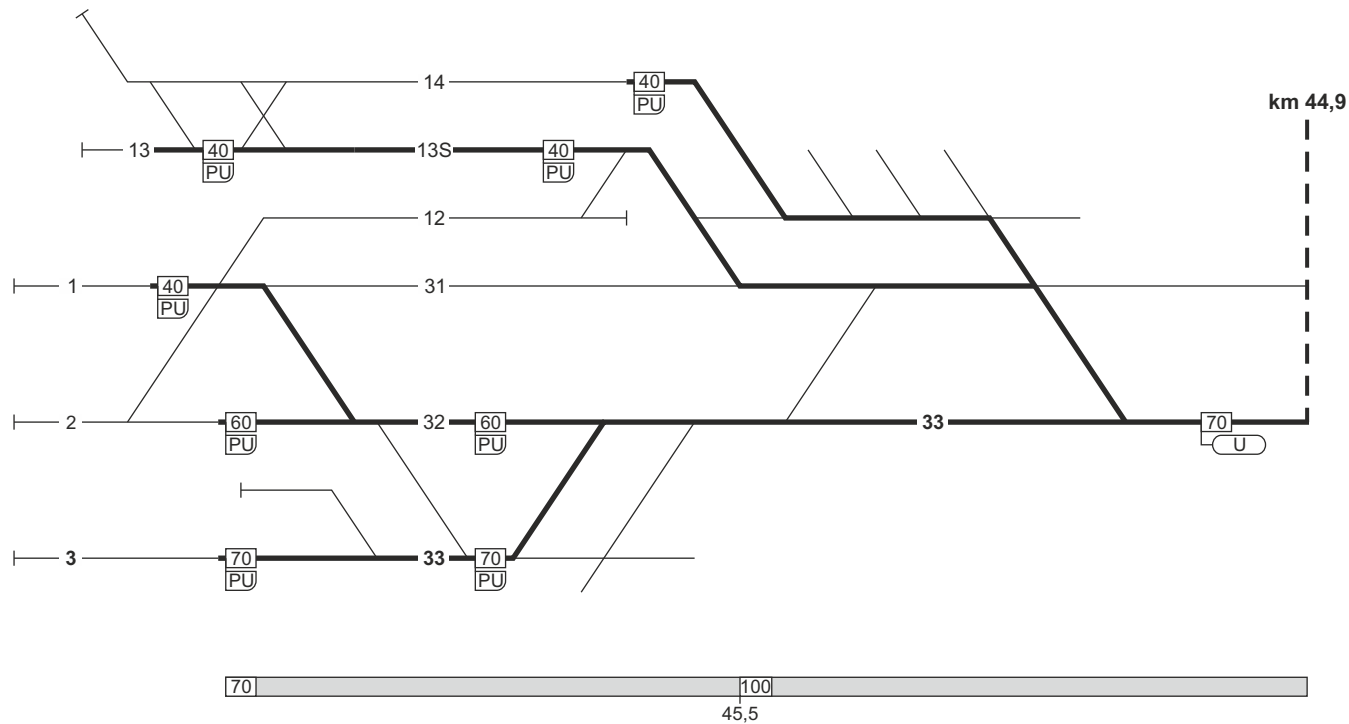


Indkørsel	sp	hast
3	60	
2	60	
31	40	
1	60	
13S	40	
13	40	
14	40	



60  
44,9

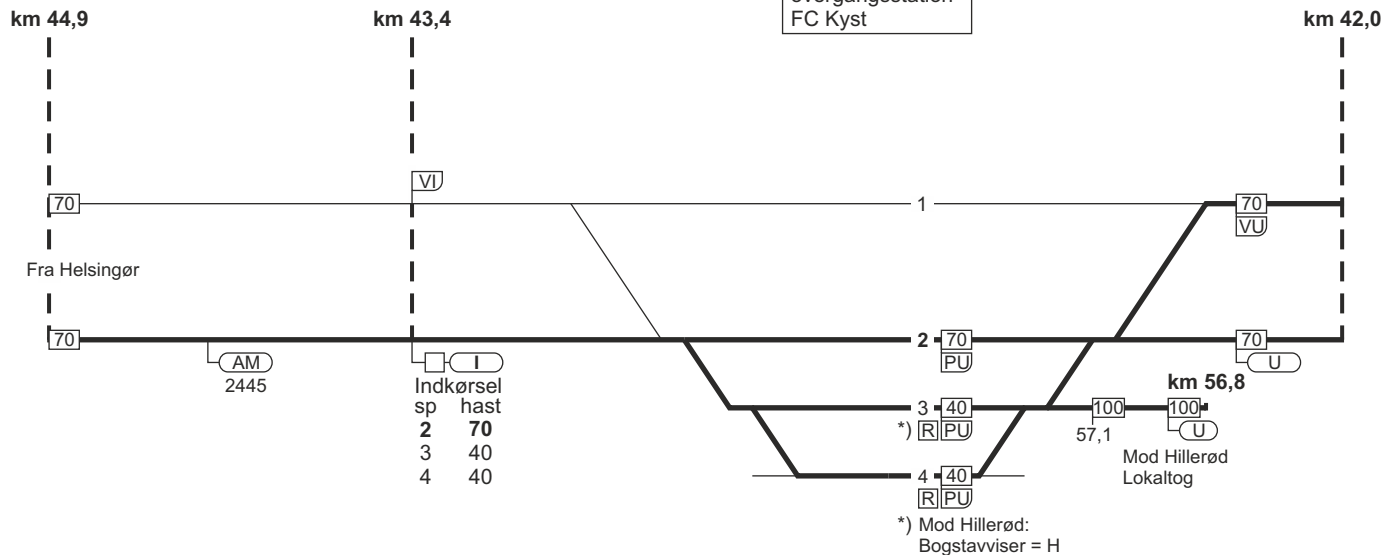
Helsingør (Hg)  
 km 46,2  
 overgangsstation  
 ID: 66200



FC Kyst  
linjeblok (kun højre spor)  
stigning H

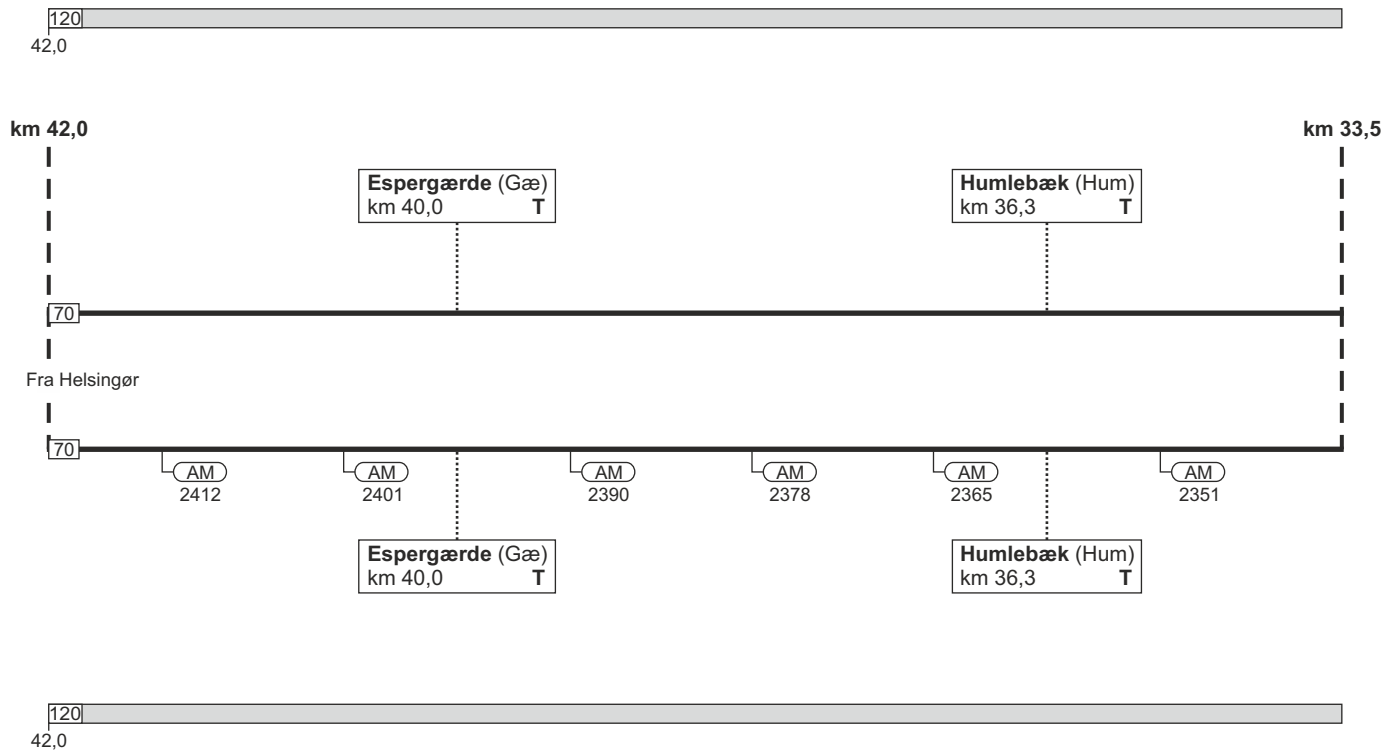
100

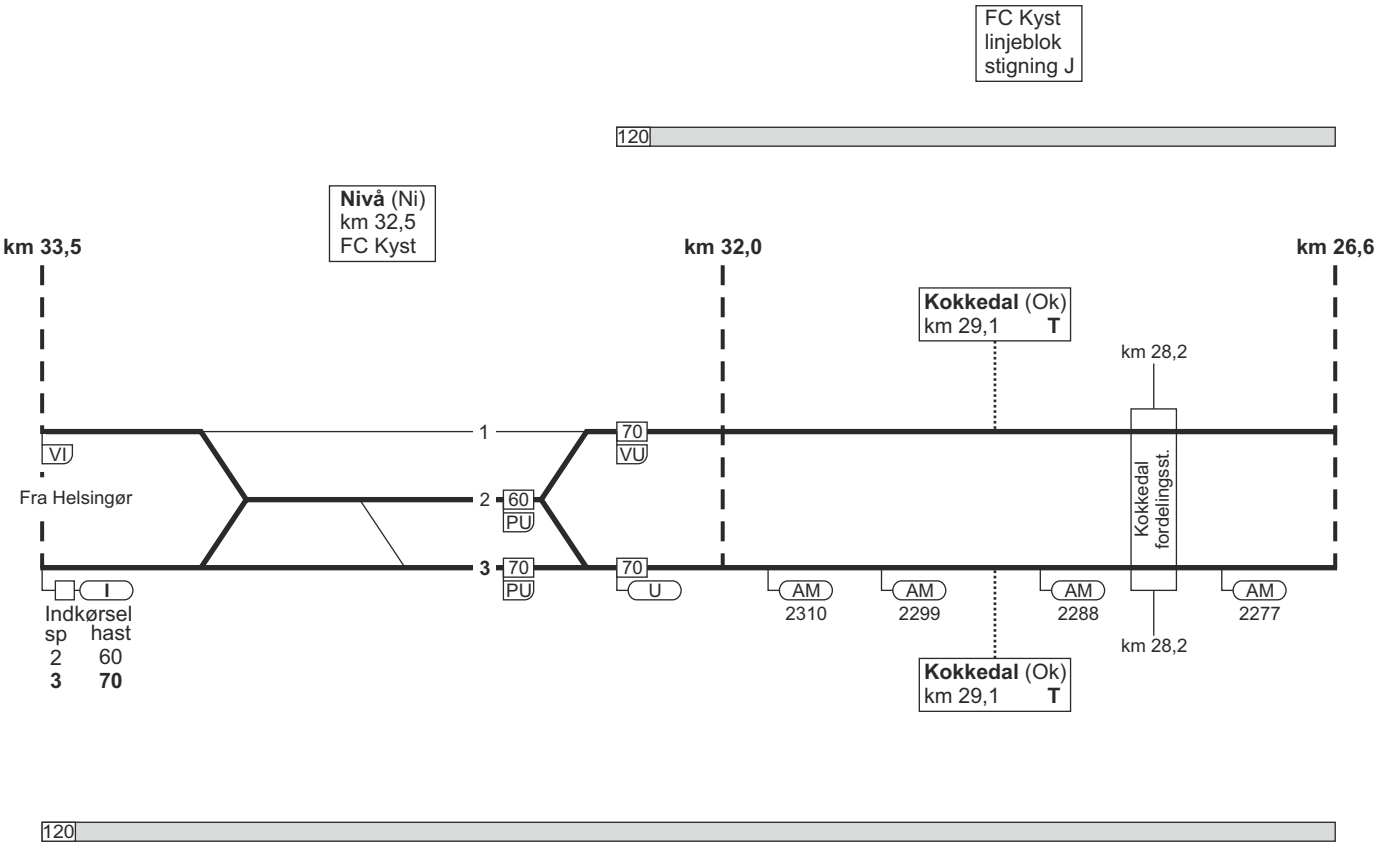
Snekkersten (Sq)  
km 42,7  
overgangsstation  
FC Kyst



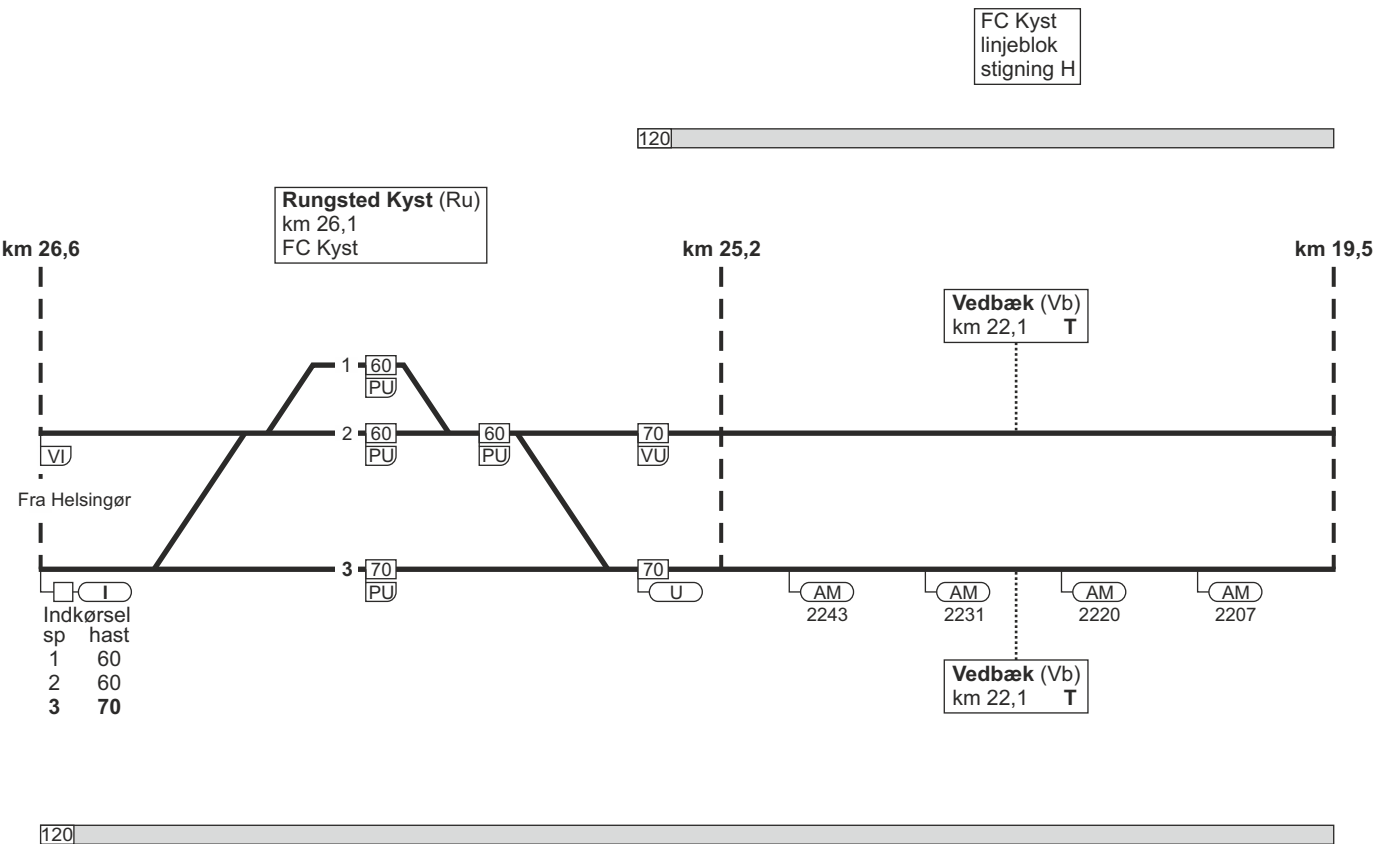
100

FC Kyst  
linjeblok  
stigning J

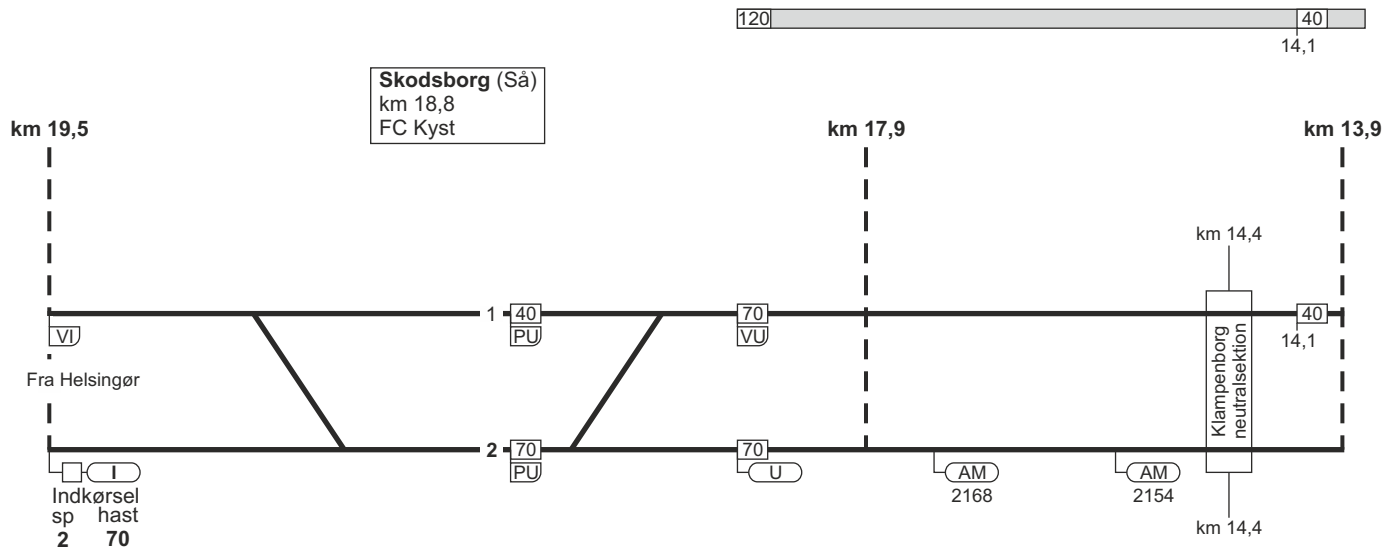




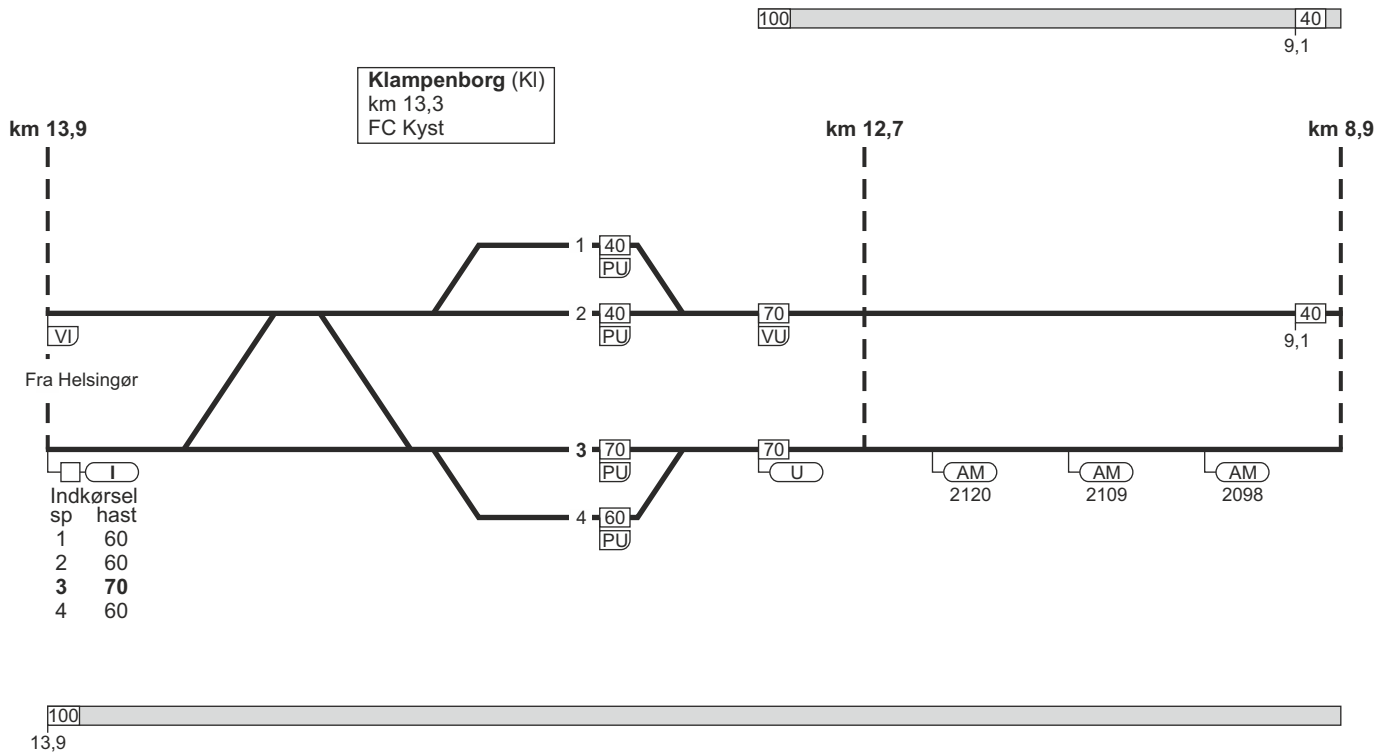




FC Kyst  
linjeblok  
stigning H

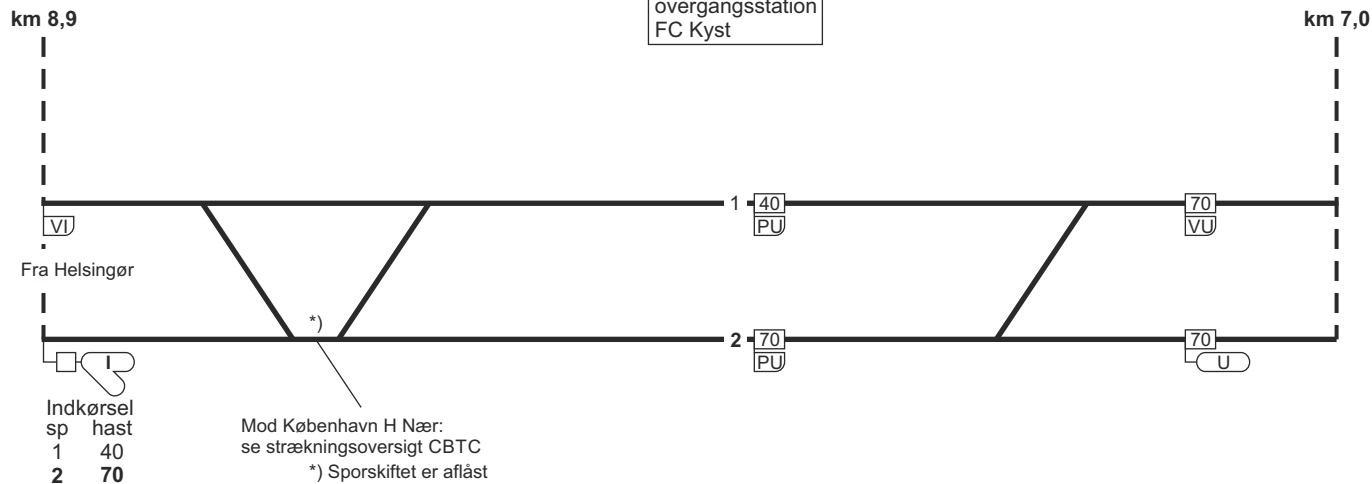


FC Kyst  
linjeblok  
stigning K



90

Hellerup (HI)  
 km 7,8  
 overgangsstation  
 FC Kyst

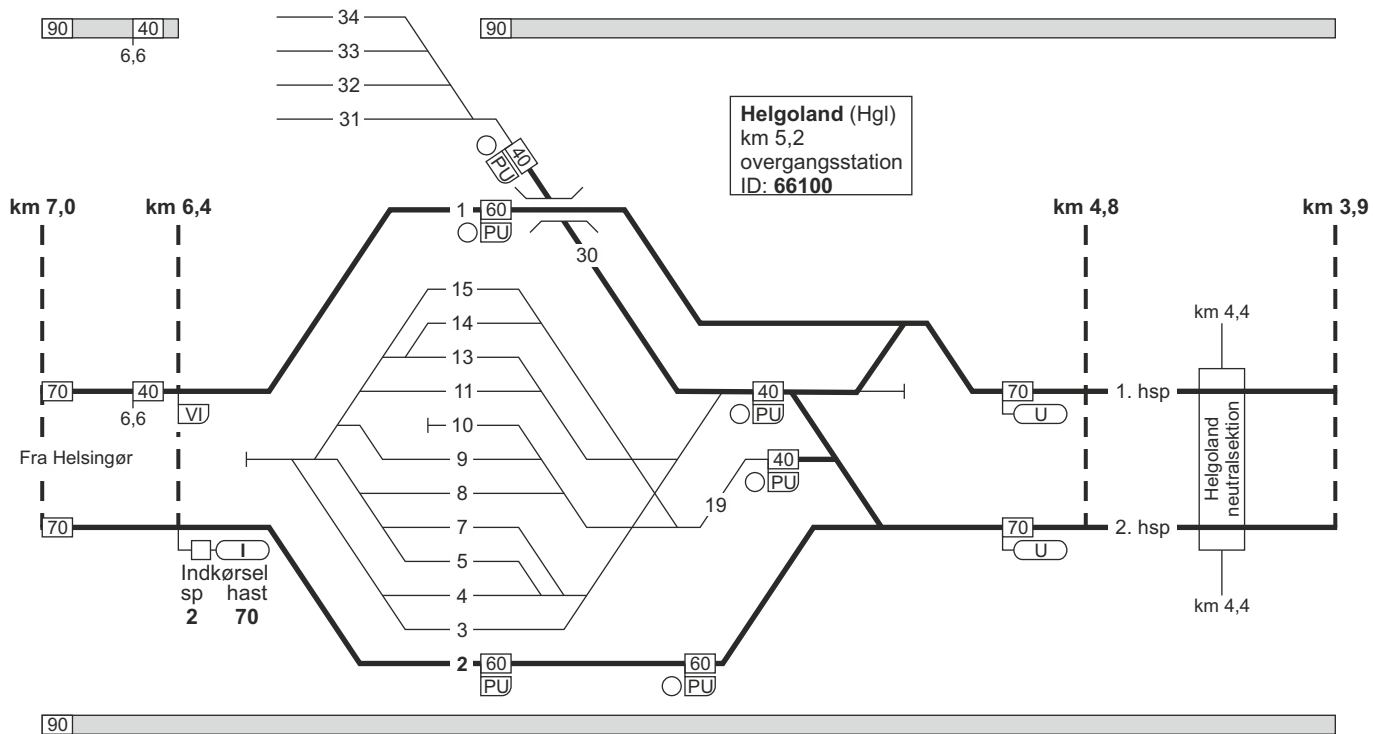


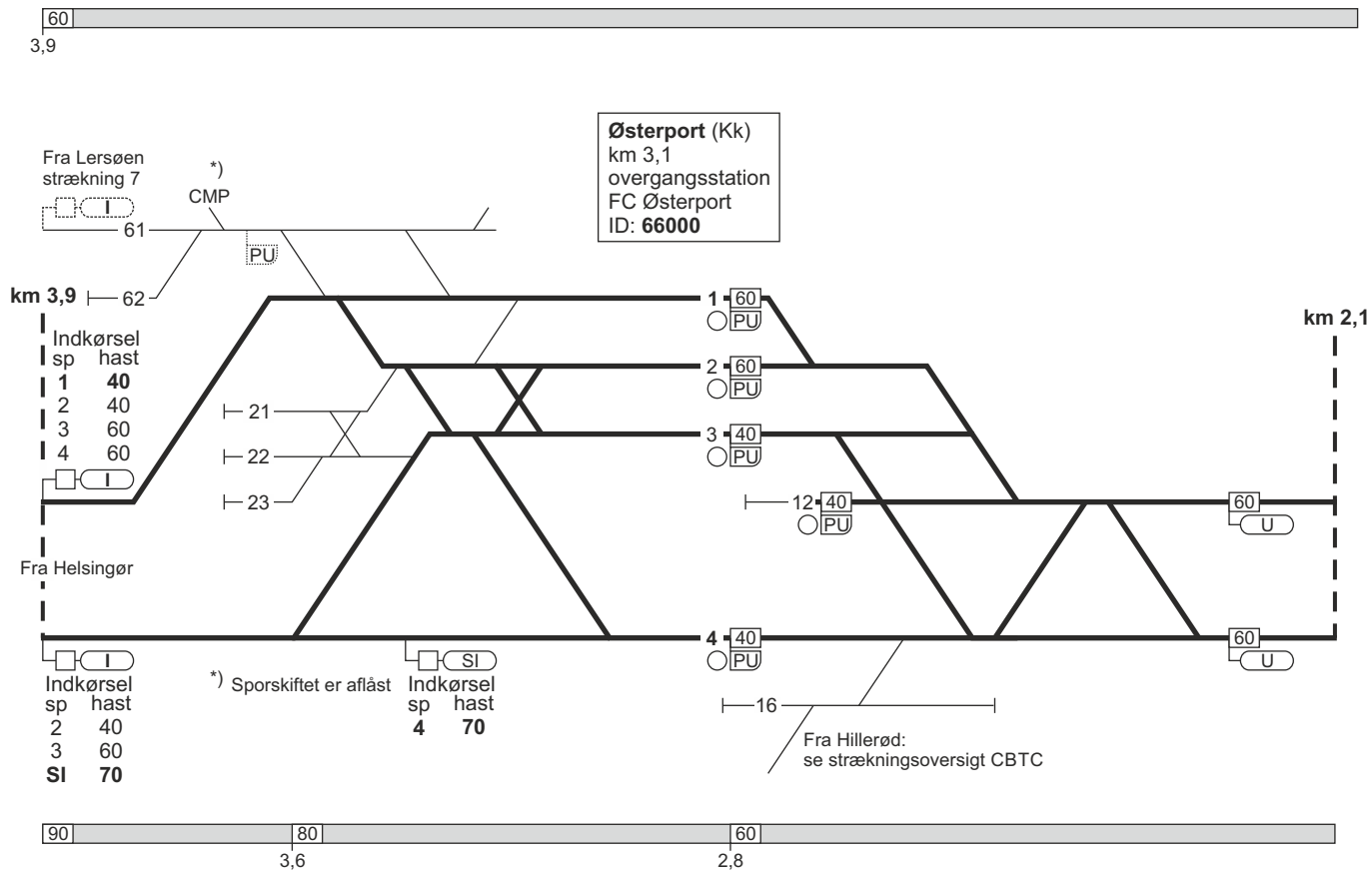
100 90

8,5

FC Kyst  
linjeblok  
stigning H

FC Østerport  
linjeblok / vekselspor  
stigning H





FC Østerport  
linjeblok / vekselspor  
stigning L



km 2,1

km 0,9

Nørreport (Kn)  
km 1,5 T

1013  
AM

60 1. hsp

AM  
1017

Fra Helsingør

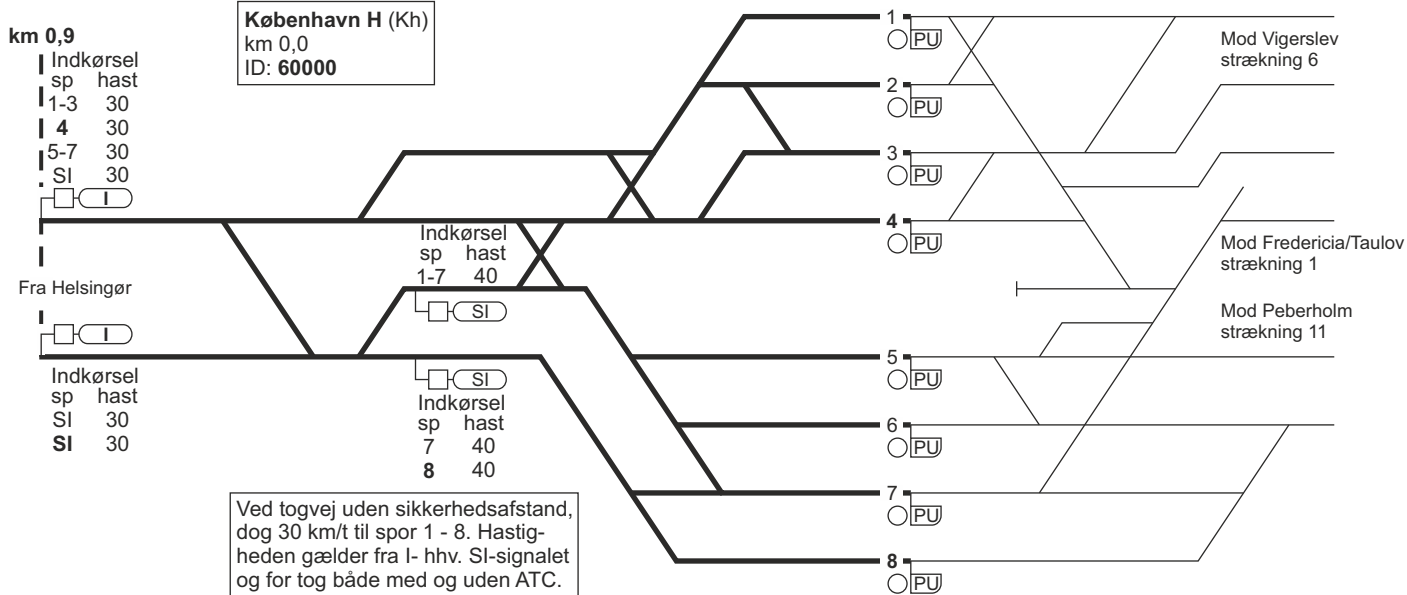

60 2. hsp

AM  
2017

AM  
2013

Nørreport (Kn)  
km 1,5 T





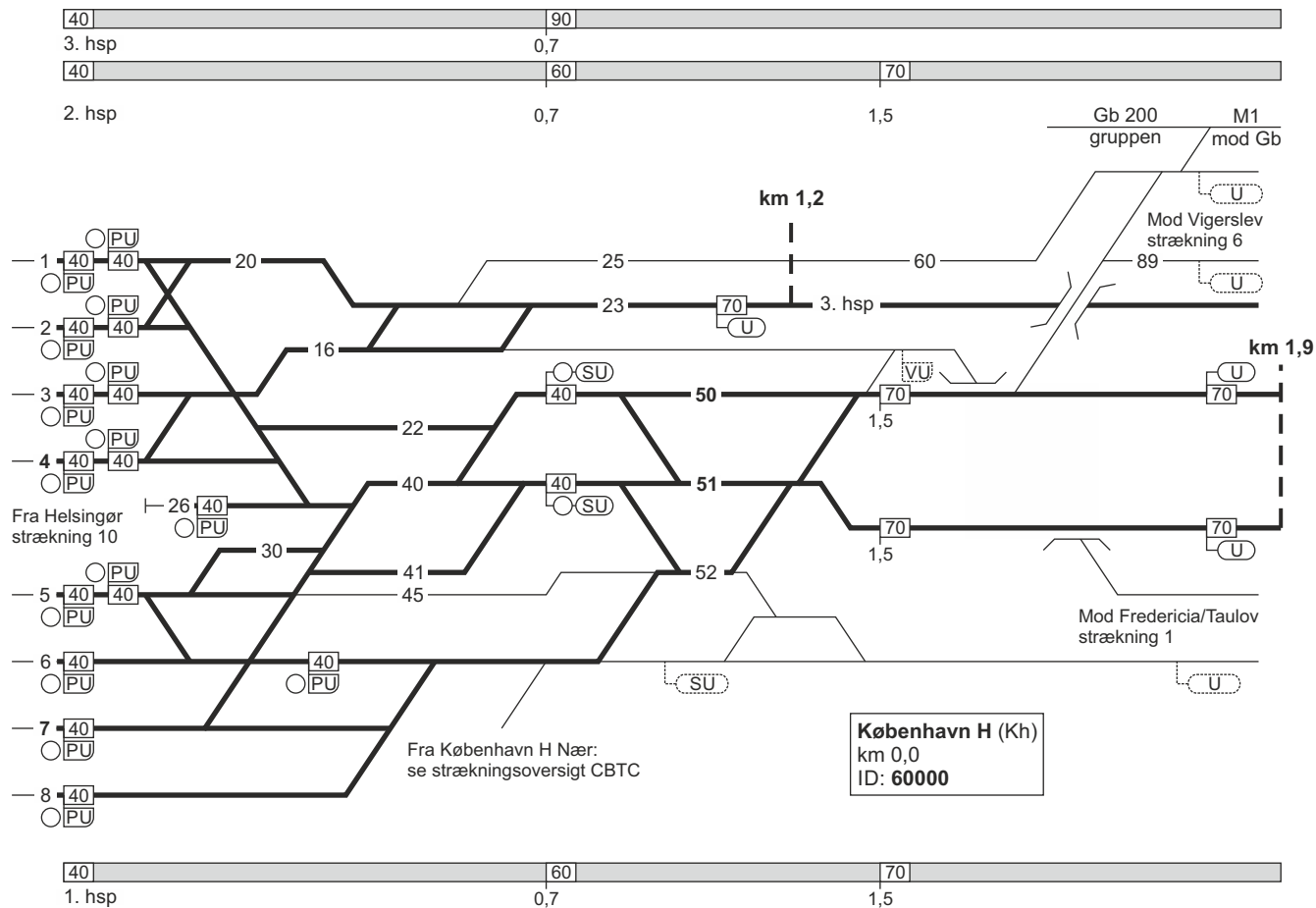


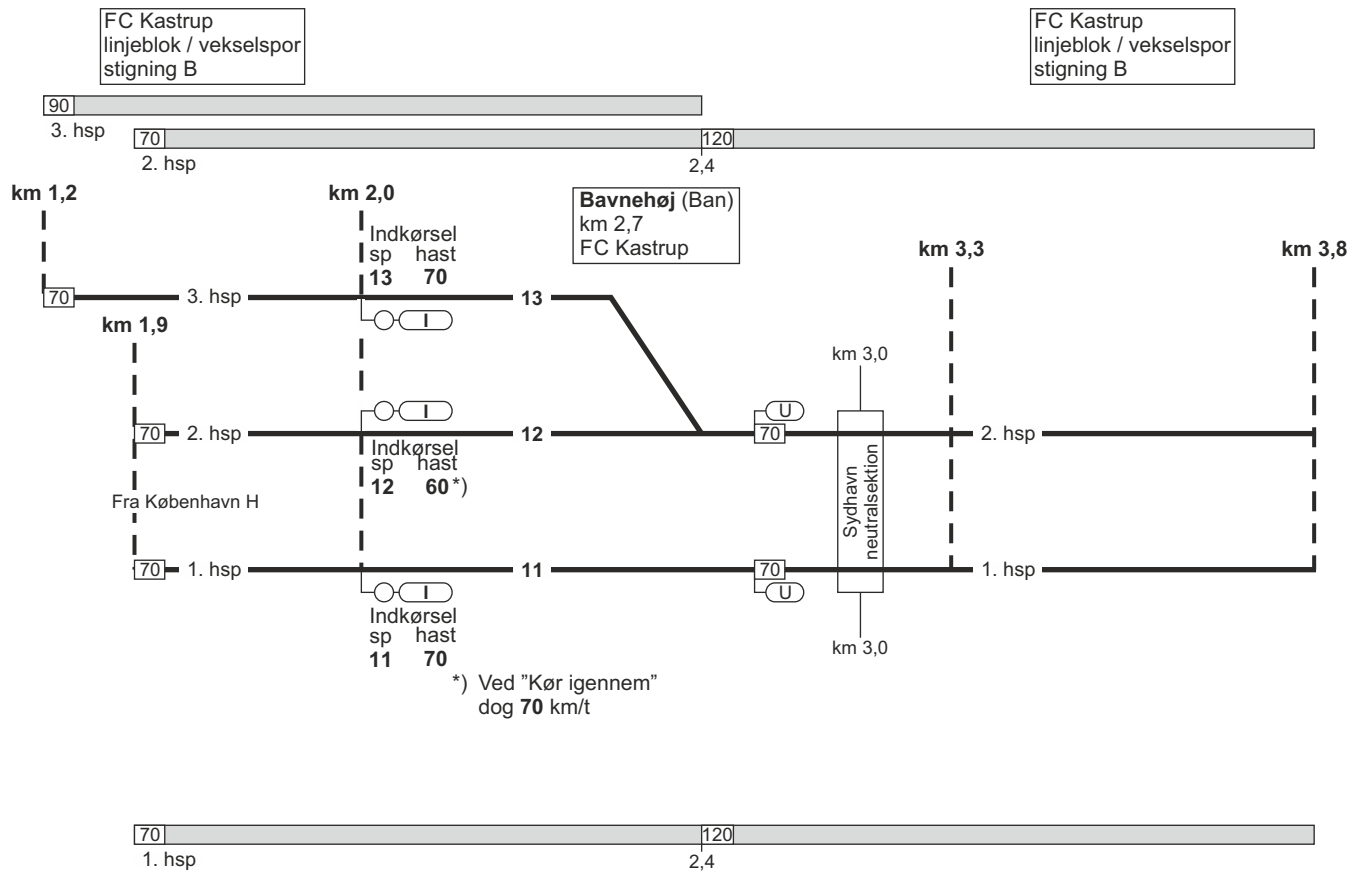
Togekspeditionssted 1	Togfølgestation 2	Sporbenyttelse 3	Standsningssted 4	Kmp/FC telefonnummer 5
København H.			<p>Passagertog der ankommer på hverdage i tidsrummet kl 02.00 - 04.30 og på søndage i tidsrummet kl. 02.00 - 05.30, skal, hvis toglængden er over 200 meter, standse ud for «S-mærket» (SR-mærke 17.18.).</p> <p>Øvrige passagertog, der ankommer i samme tidsrum skal standse ud for deres respektive standsningsmærker (SR-mærke 17.20.).</p>	<p><b>Kmp:</b> 82 34 12 14 eller 82 34 26 12</p> <p>GSM-R: 81 99 12 00</p> <p><b>FC Østerport:</b> Kh (ekskl.) - Hgl (ekskl.) 82 34 42 74</p> <p>GSM-R: 81 99 12 60</p> <p><b>FC Kyst:</b> Hgl (ekskl.) - Hg (ekskl.) 82 34 42 75</p> <p>GSM-R: 81 99 12 02</p>
Østerport			<p>Ankommende tog i spor 12 bestående af 11 køretøjer skal køre helt frem til mærke «Stop».</p> <p>For stammer som udtages på Østerport, hhv. fortsætter som materieltog til Helgoland, afgiver tgf. færdigmelding til lkf.</p>	<p><b>Kmp:</b> 82 34 42 74</p> <p>GSM-R: 81 99 12 60</p>

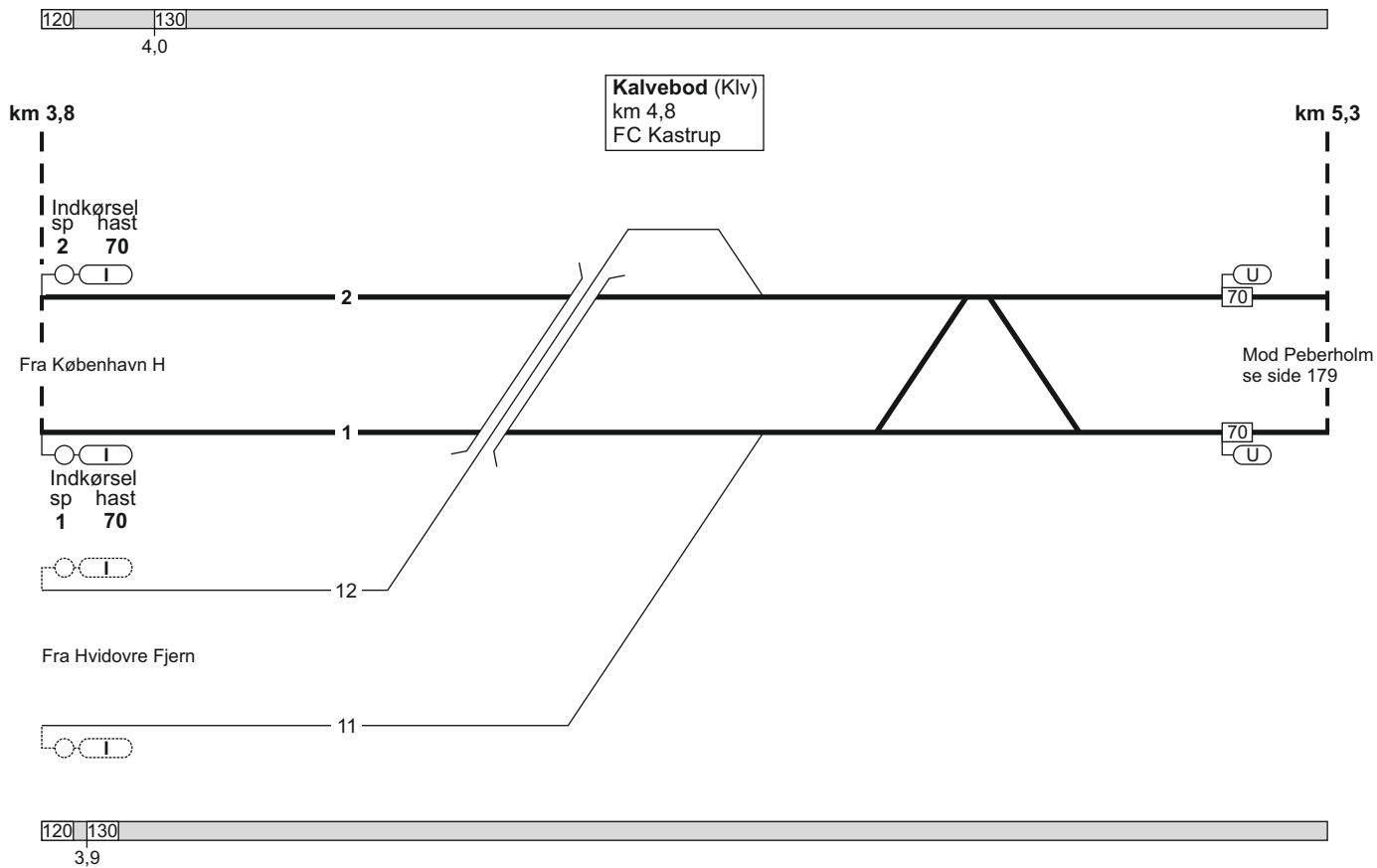
Togekspeditionssted 1	Togfølgestation 2	Sporbenyttelse 3	Standningssted 4	Kmp/FC telefonnummer 5
Helgoland				<b>Kmp:</b> 82 34 24 43  <b>GSM-R:</b> 81 99 12 61
Helsingør				<b>Kmp:</b> 82 34 09 11  <b>GSM-R:</b> 81 99 12 62

**11. København H / Hvidovre Fjern - Peberholm****Strækningshastighed:**

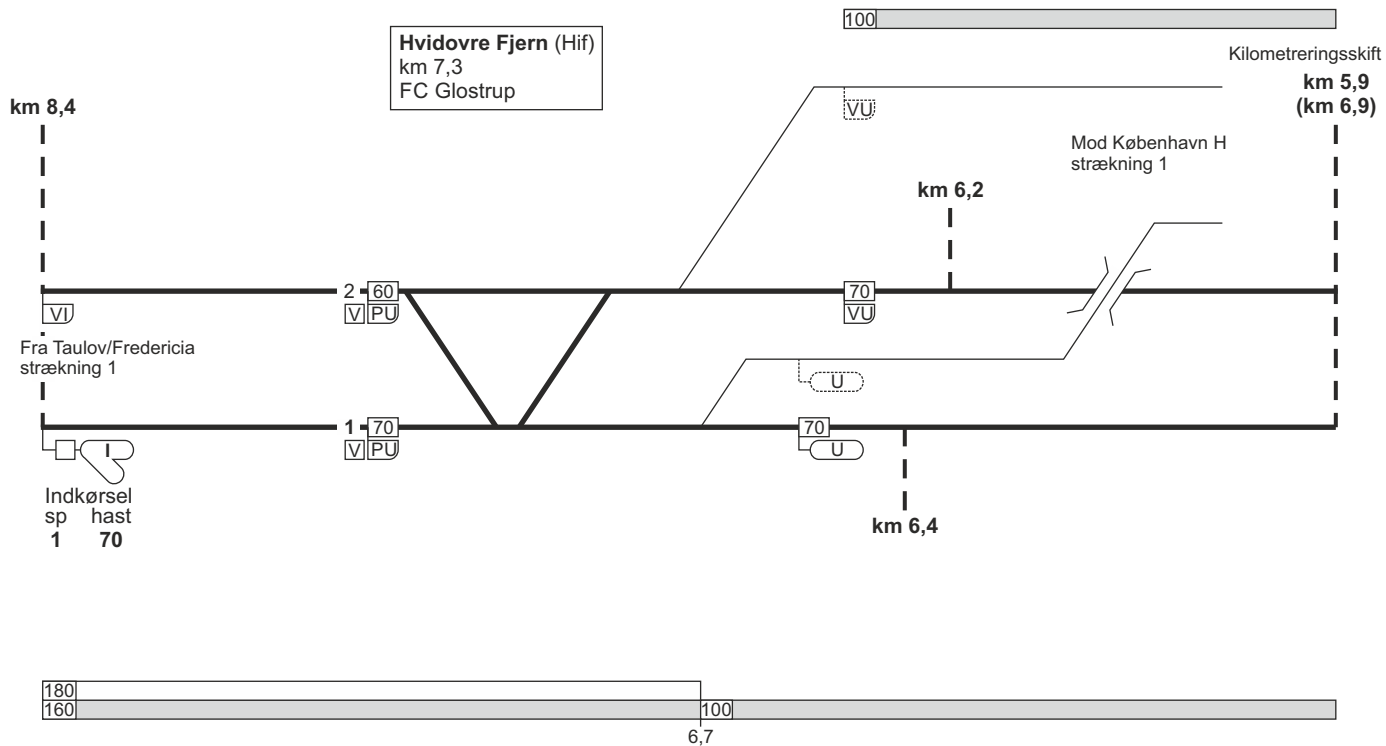
<b>Delstrækning</b>	<b>Strækningshastighed (km/t)</b>
København H / Vigerslev - Københavns Lufthavn Kastrup	160
Hvidovre Fjern - Vigerslev	100
Københavns Lufthavn Kastrup - Peberholm	180

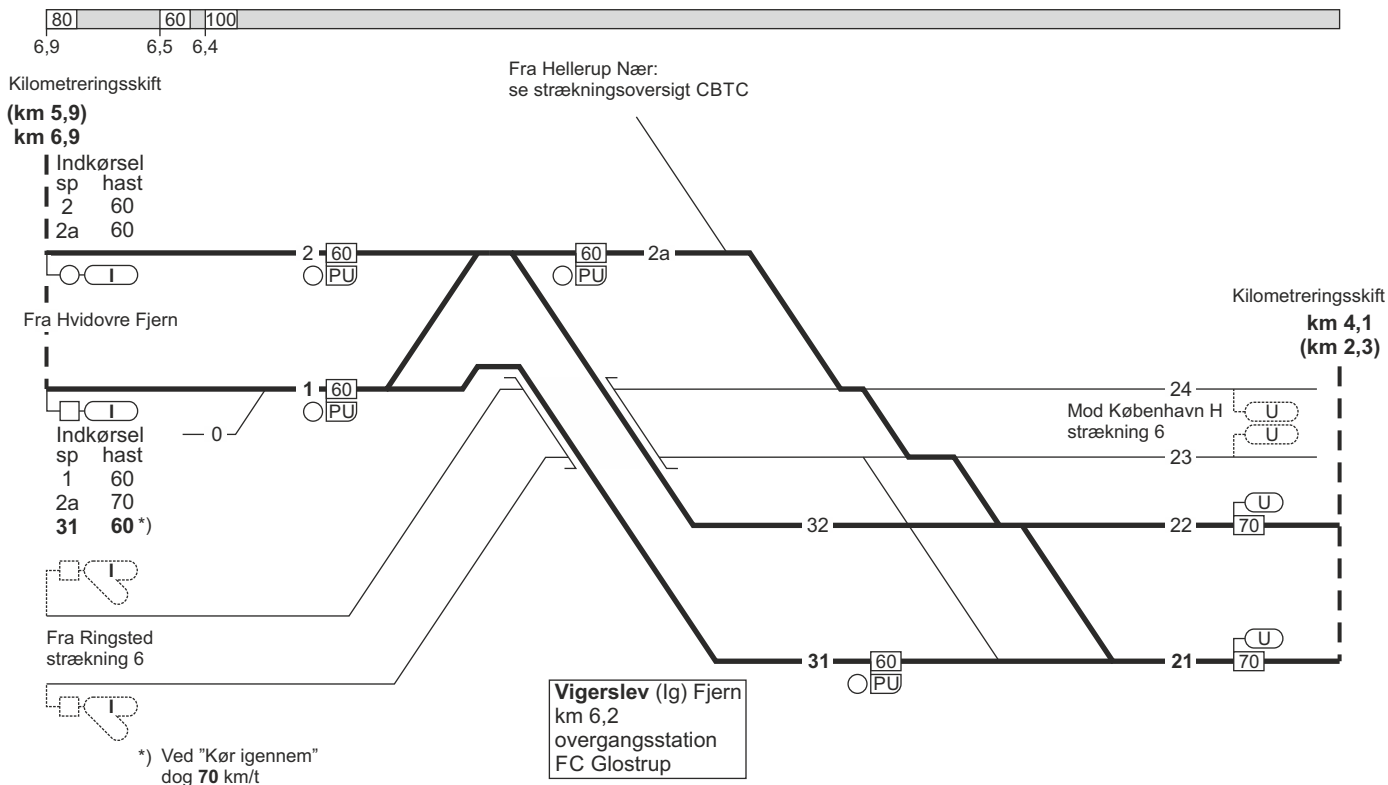







FC Glostrup  
linjeblok  
stigning M








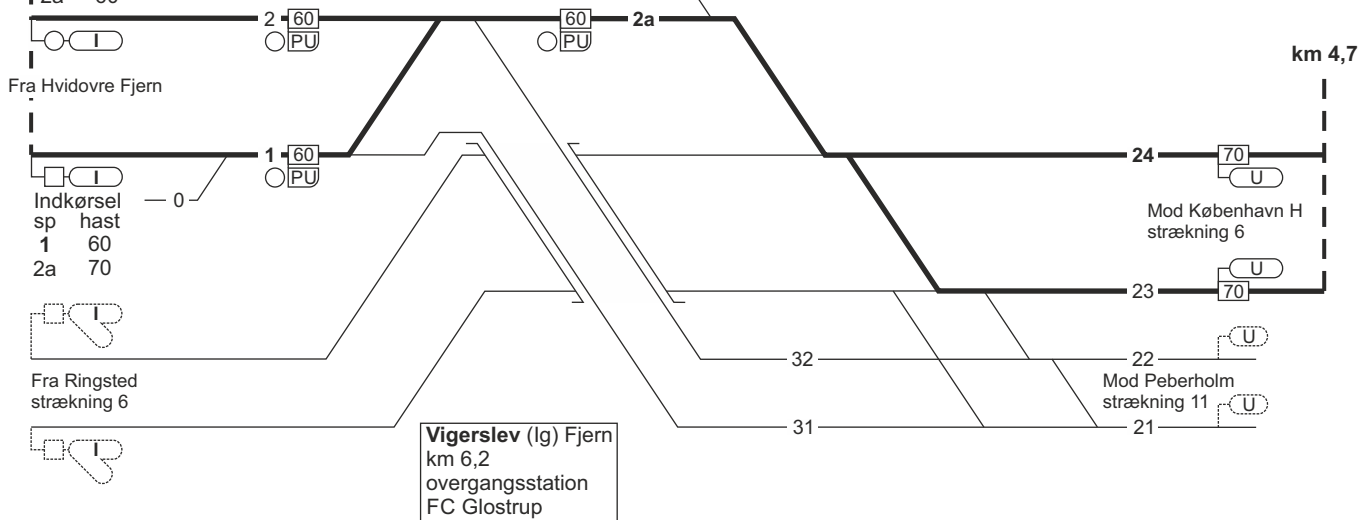


Kilometreringsskift

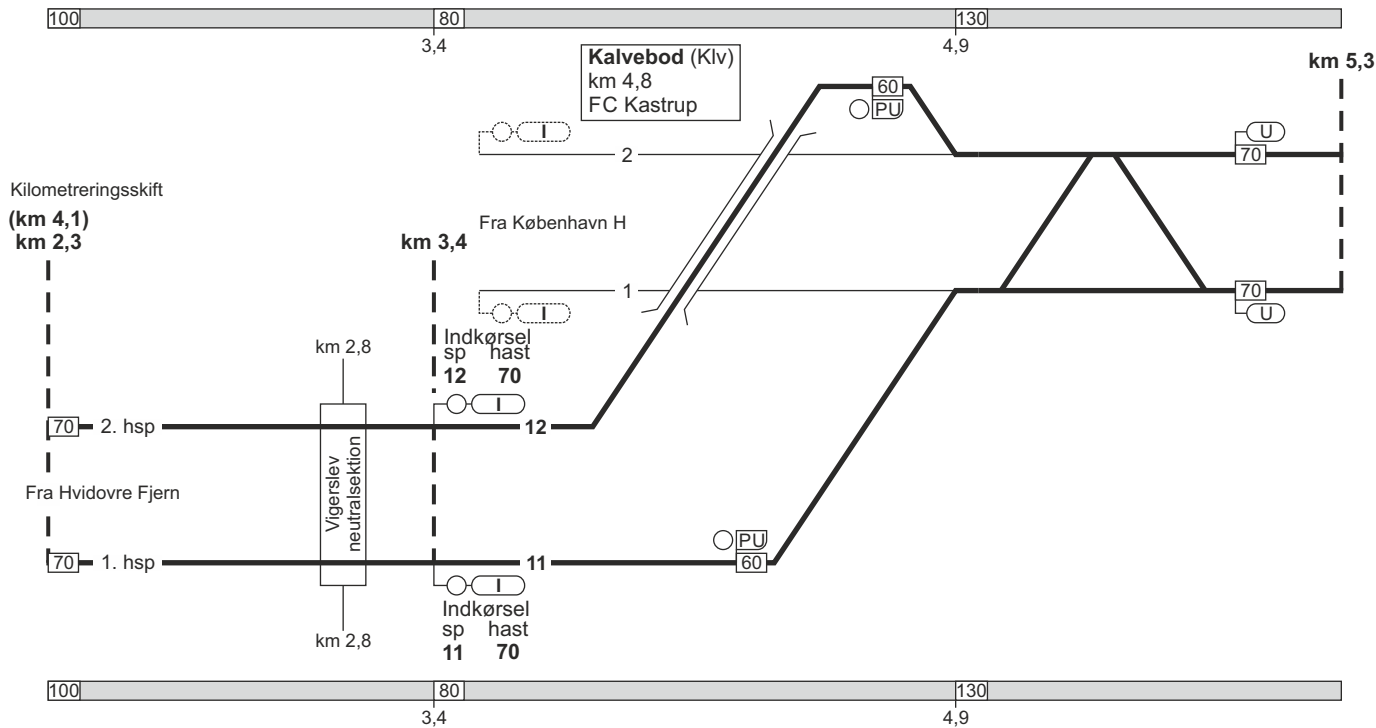
(km 5,9)  
km 6,9

Indkørsel  
sp hast  
2 60  
2a 60

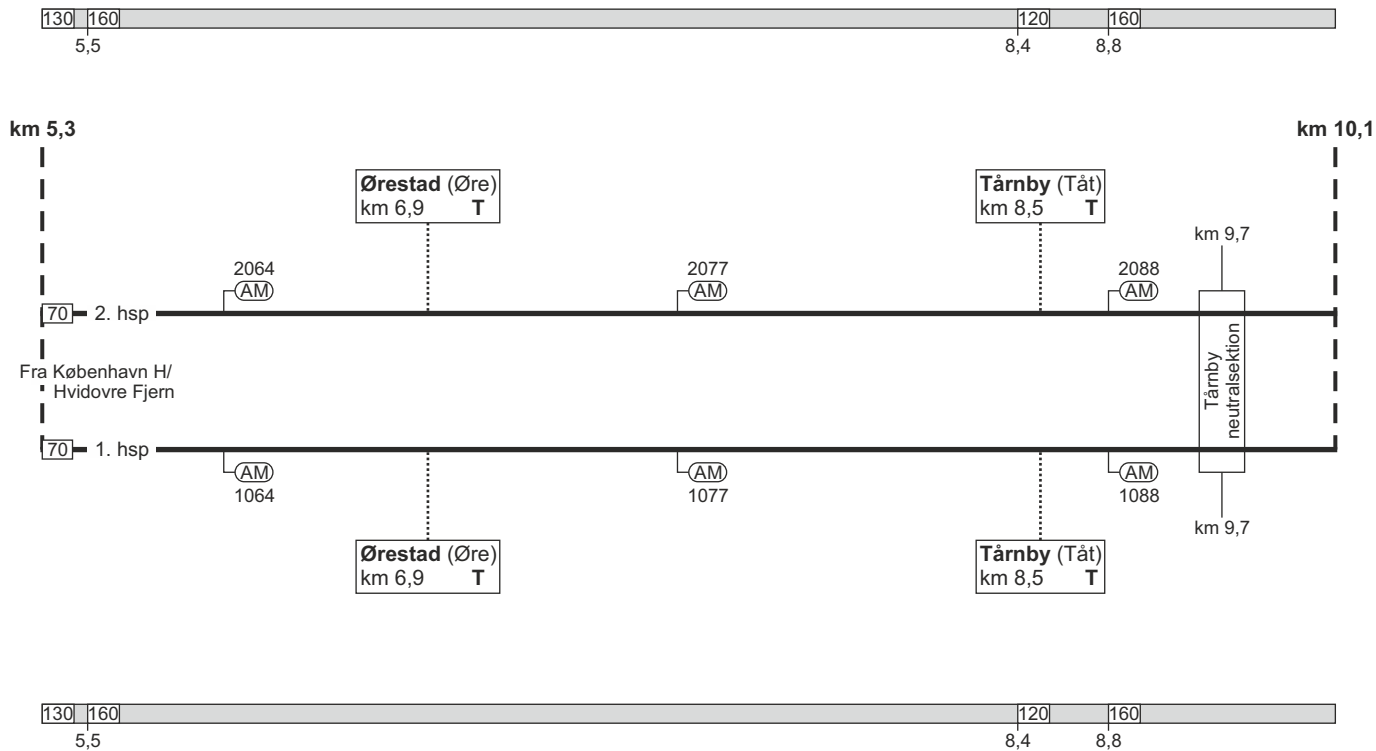
Fra Hellerup Nær:  
se strækningsoversigt CBTC



FC Glostrup  
linjeblok / vekselspor  
stigning F



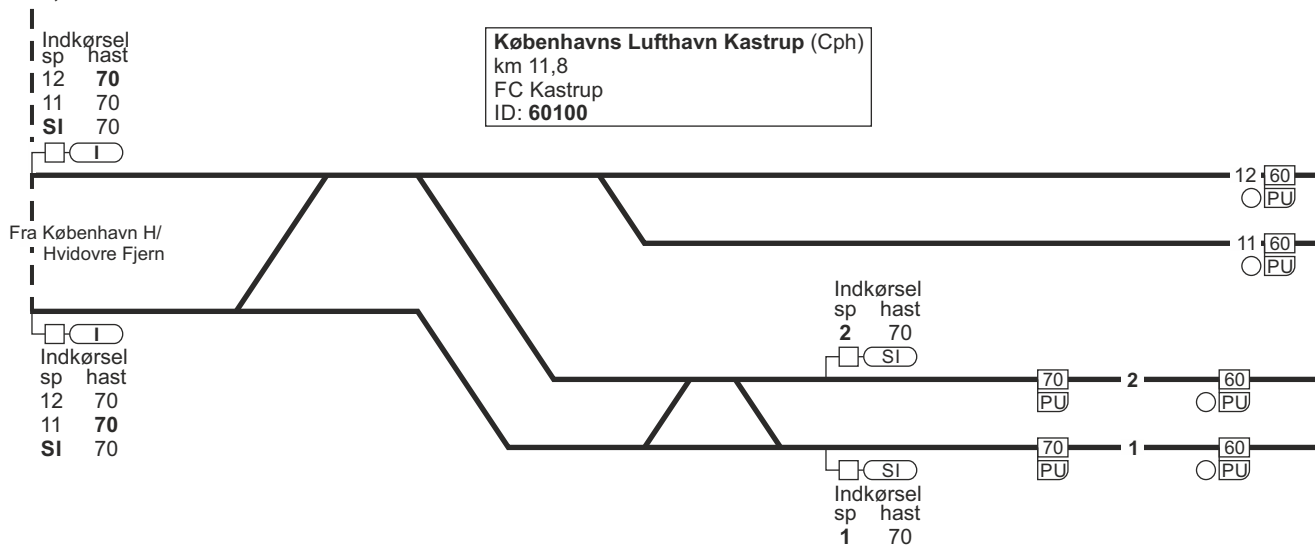
FC Kastrup  
linjeblok / vekselspor  
stigning F




Spor 12




km 10,1



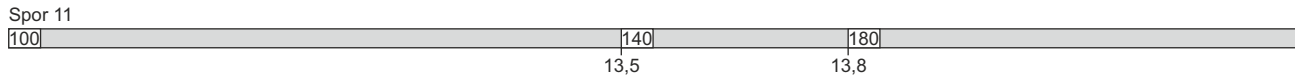
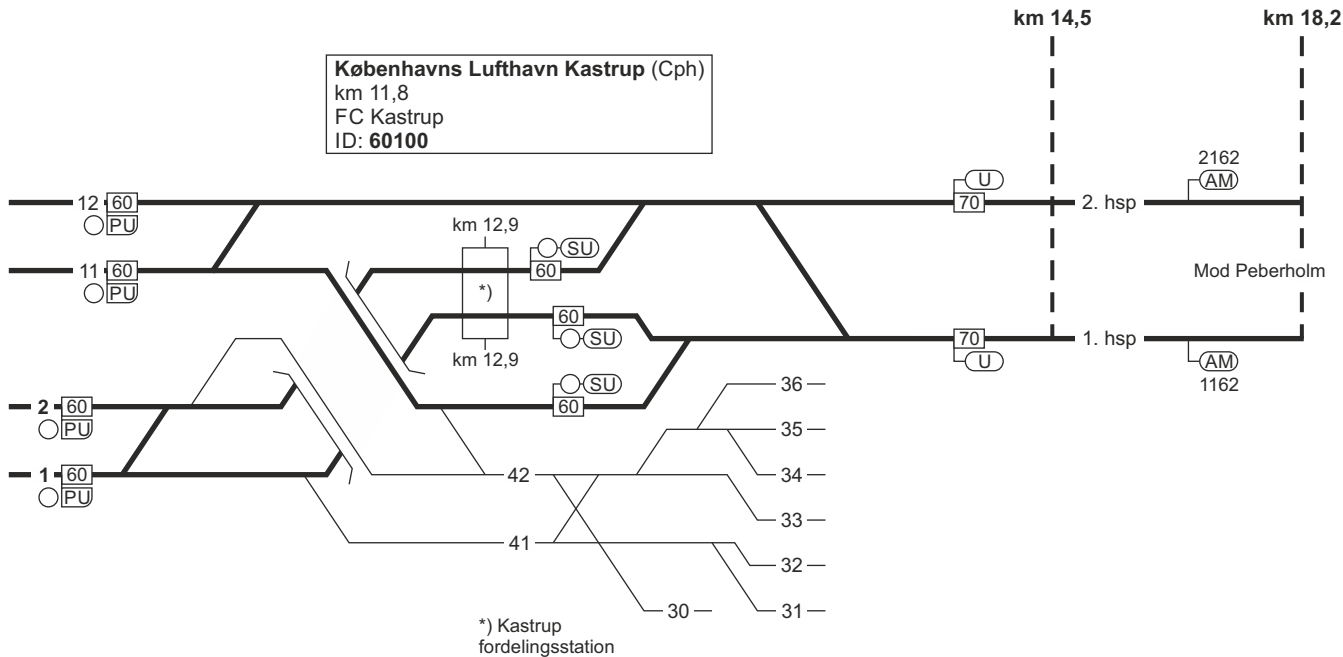
Spor 11



FC Kastrup / A79  
linjeblok / vekselspor  
stigning D



**Københavns Lufthavn Kastrup (Cph)**  
km 11,8  
FC Kastrup  
ID: 60100

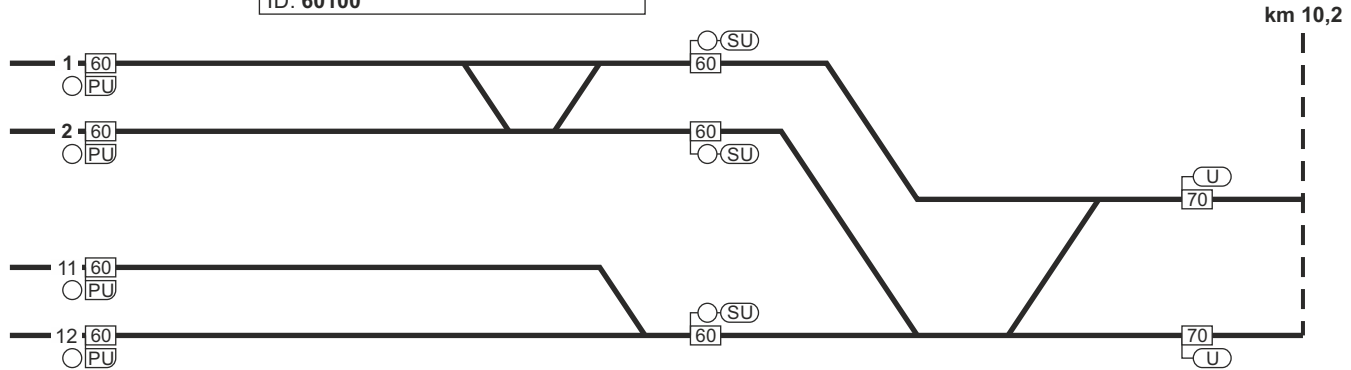





Spor 11



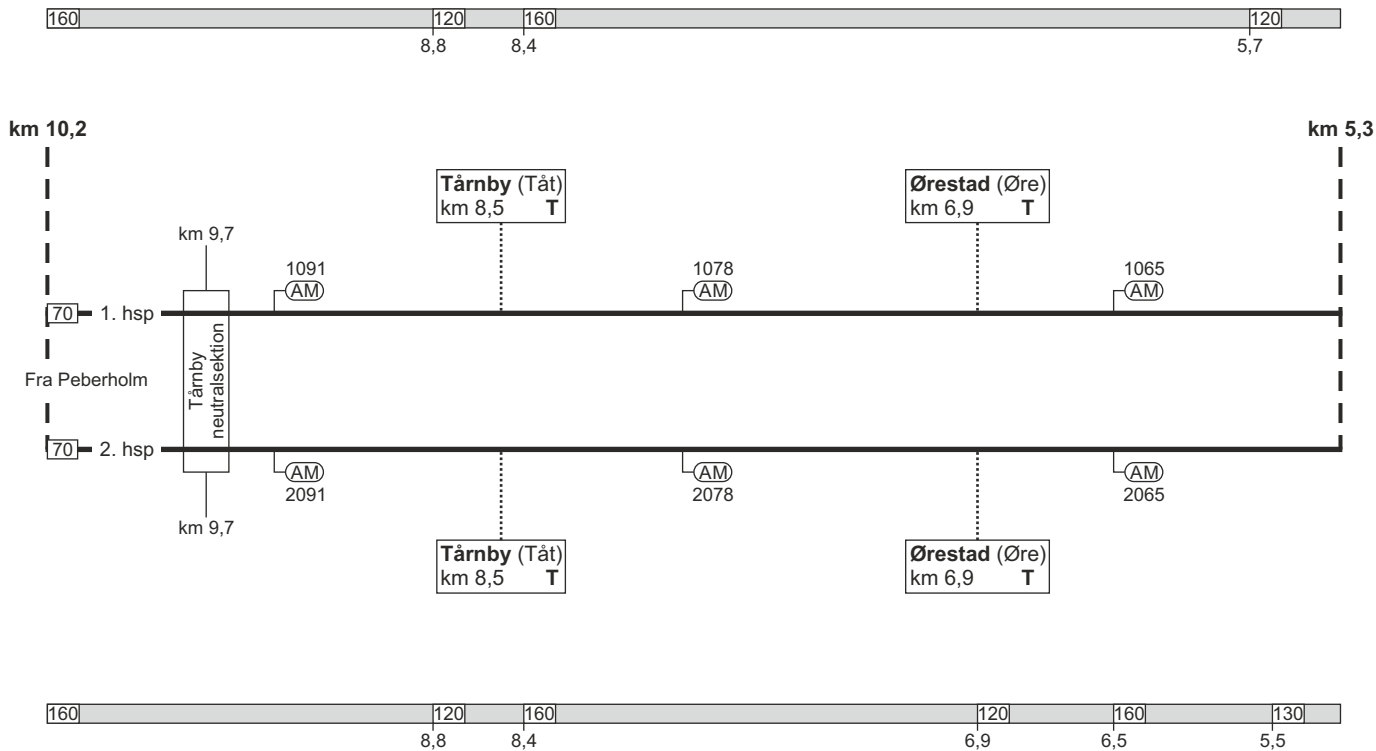
**Københavns Lufthavn Kastrup (Cph)**  
 km 11,8  
 FC Kastrup  
 ID: 60100



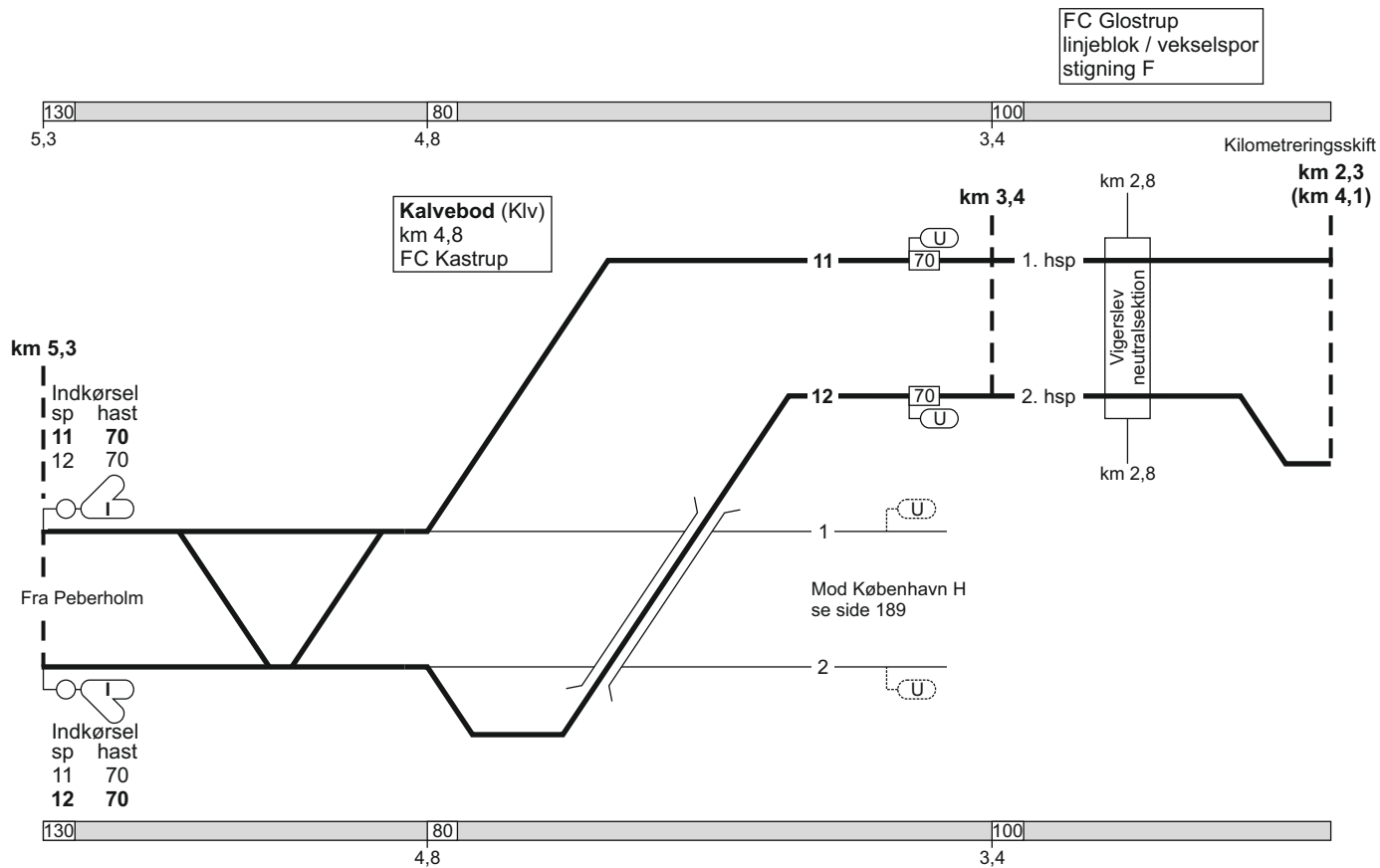
Spor 12

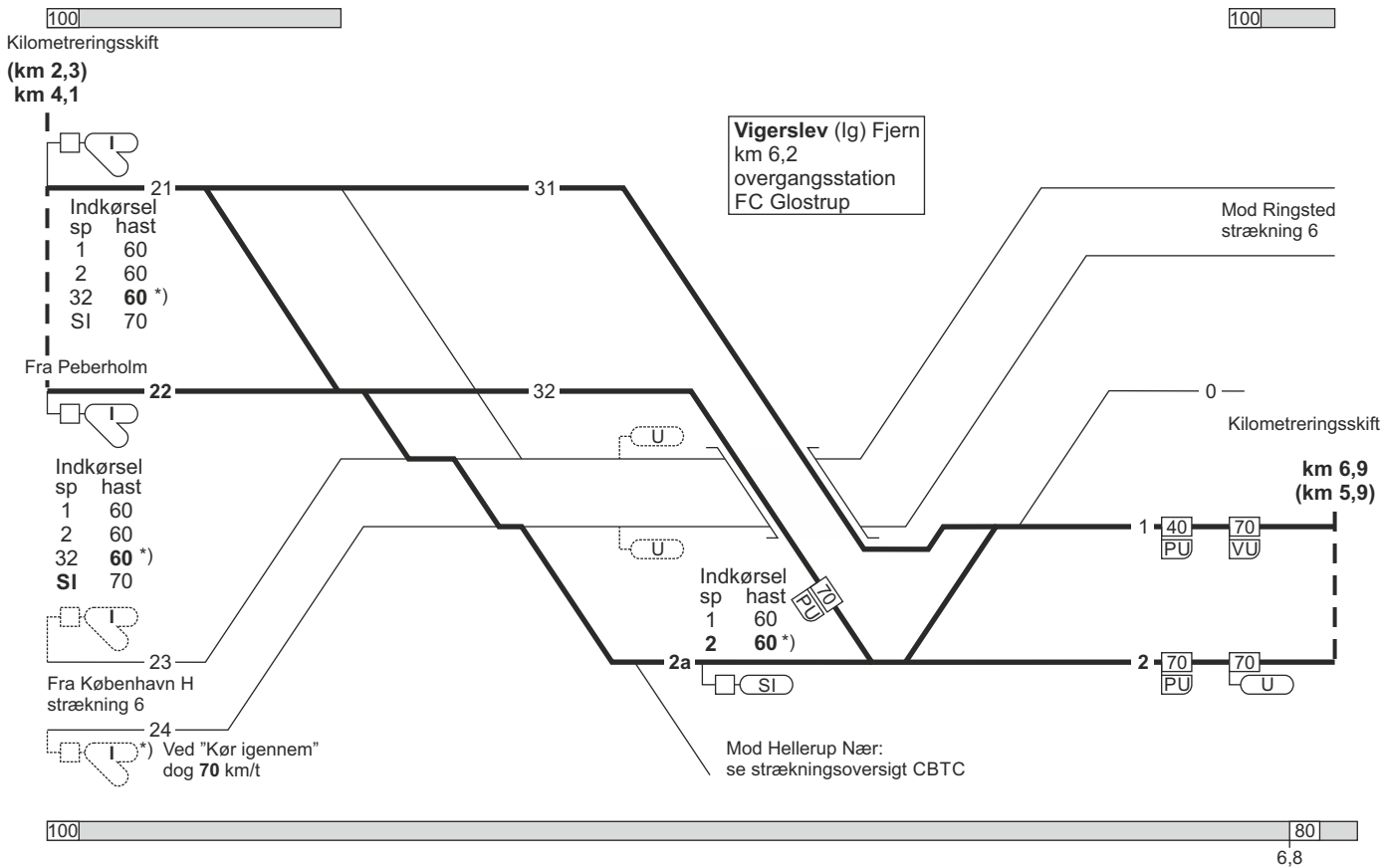


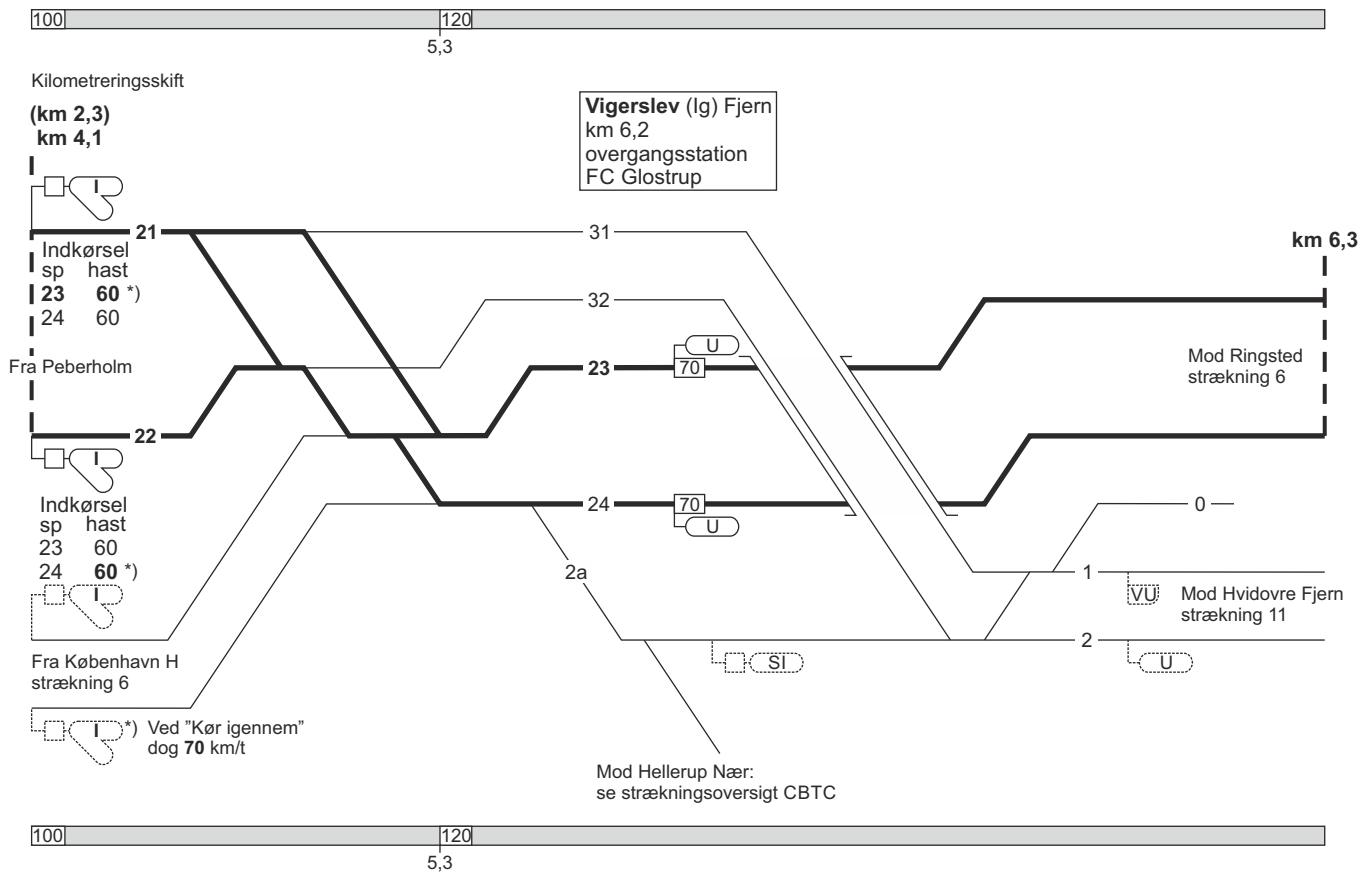
FC Kastrup  
linjeblok / vekselspor  
stigning H



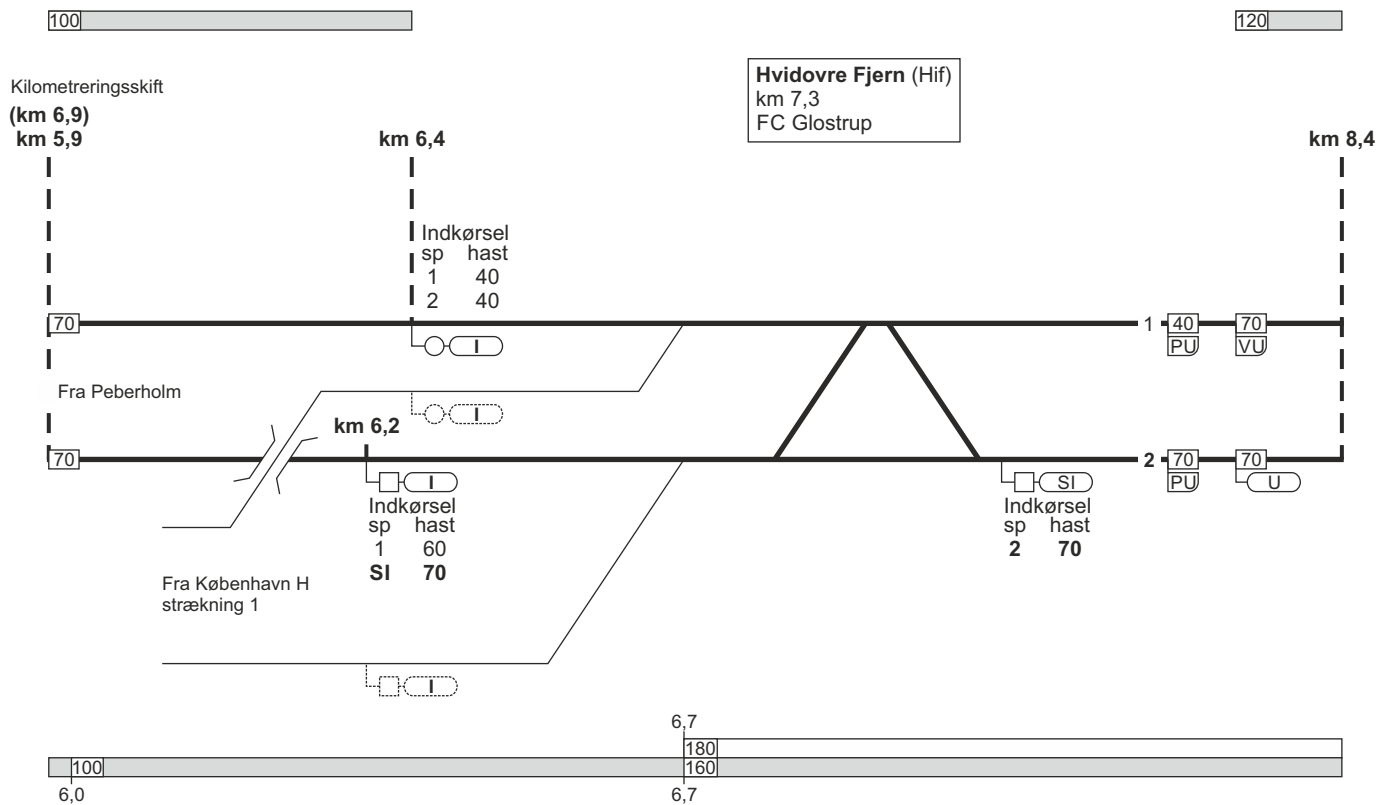


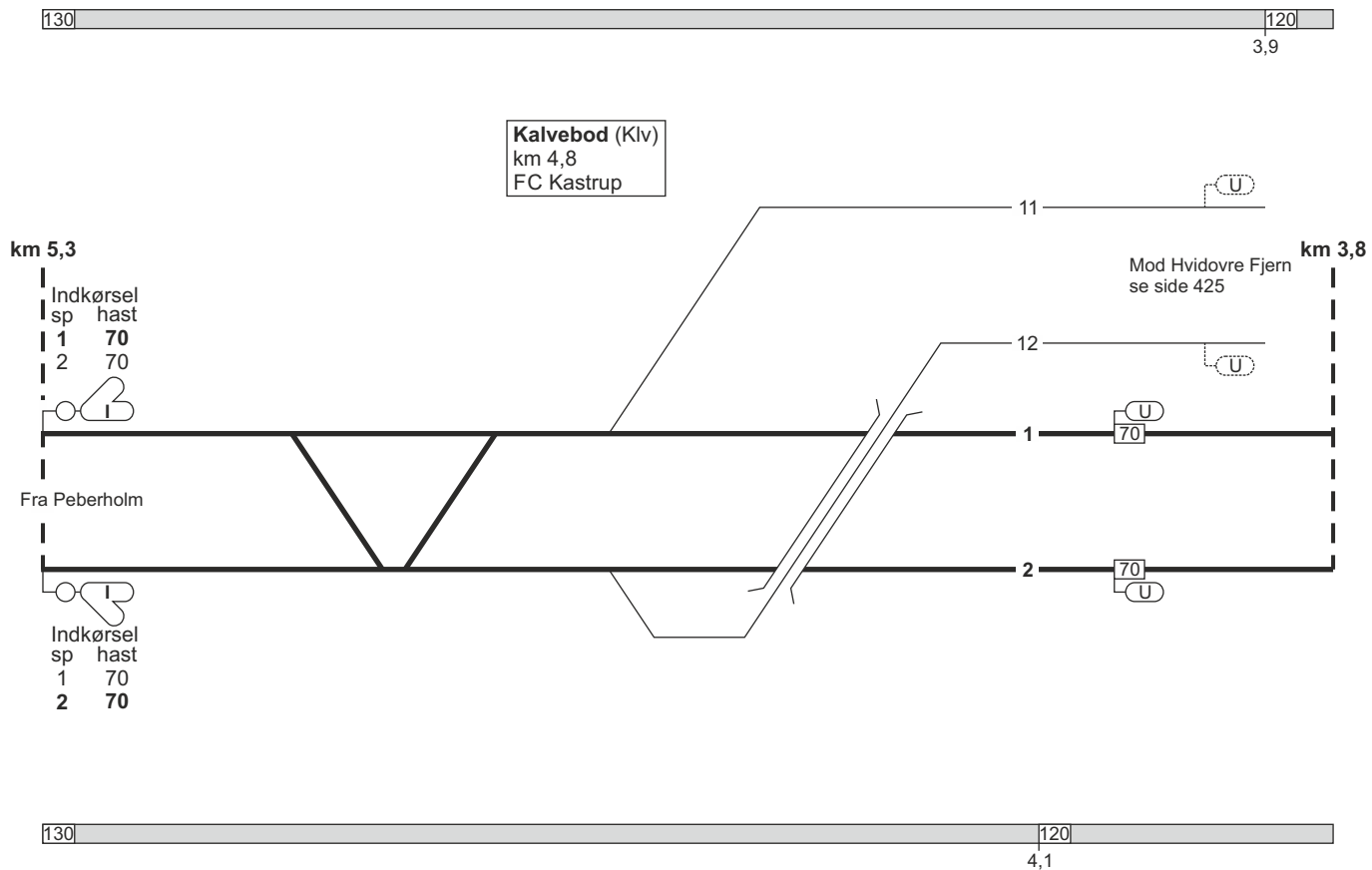






FC Glostrup  
linjeblok  
stigning L









Togekspeditionssted 1	Togfølgestation 2	Sporbenyttelse 3	Standsningssted 4	Kmp/FC telefonnummer 5
København H.			<p><b>Spør 1-8:</b> Tog fremført af diesellokomotiver standser med forreste køretøj i røgåbningen. Ved forspandskørsel dog med bageste lokomotiv i røgåbningen.</p> <p>Passagertog der ankommer på hverdage i tidsrummet kl 02.00 - 04.30 og på søn - og helligedage i tidsrummet kl. 02.00 - 05.30, skal, uanset toglængde standse ud for «200-metermærket» (SR-mærke 17.20.).</p>	<p><b>Kmp:</b> 82 34 12 14 eller 82 34 26 12</p> <p>GSM-R: 81 99 12 00</p> <p><b>FC Østerport:</b> Kh (ekskl.) - Klv - Phm (ekskl.) 82 34 61 43</p> <p>GSM-R: 81 99 12 03</p> <p><b>FC Glostrup:</b> Hif (ekskl.) - Klv (ekskl.) 82 34 18 80</p> <p>GSM-R: 81 99 12 01</p>



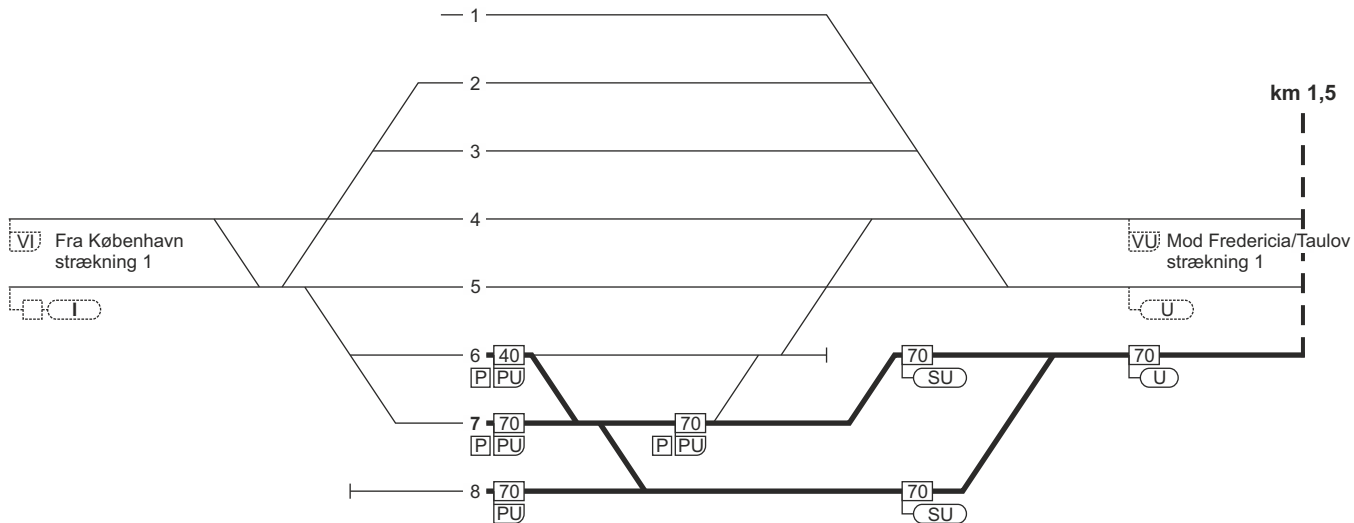
Togekspeditionssted 1	Togfølgestation 2	Sporbenyttelse 3	Standingssted 4	Kmp/FC telefonnummer 5
Københavns Lufthavn Kastrup			<b>Spor 1 og 2:</b> Tog fra Kalvebod som efter ankomst skal bortrangeres, skal køre helt frem til «SR-mærke» (SR-mærke 17.18).  Ved signalgivning «Kør» til «Togvej uden sikkerhedsafstand» fra SI-signal skal tog køre helt frem til togvejens endepunkt.	<b>FC Kastrup:</b> Kh (ekskl.) - Klv - Phm (ekskl.) 82 34 61 43  GSM-R: 81 99 12 08

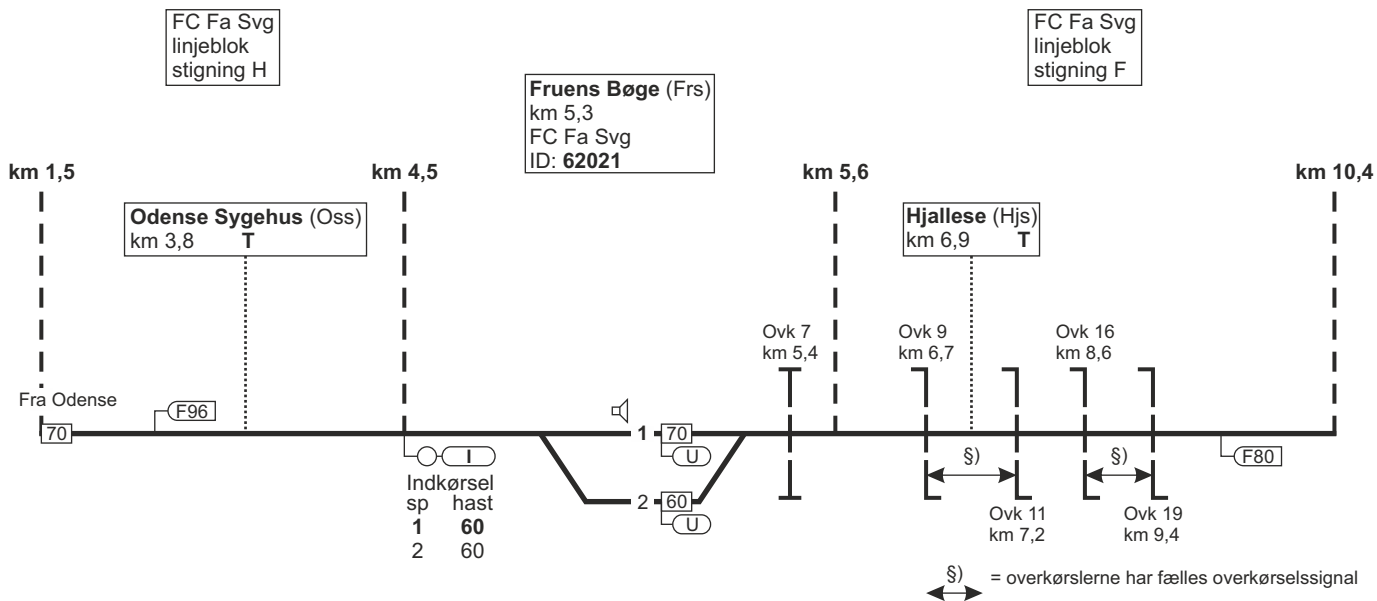
**21. Odense - Svendborg**

Strækningshastighed:

Delstrækning	Strækningshastighed (km/t)
Odense - Svendborg	120

Odense (Od)  
 km 160,3  
 overgangsstation  
 ID: 66800

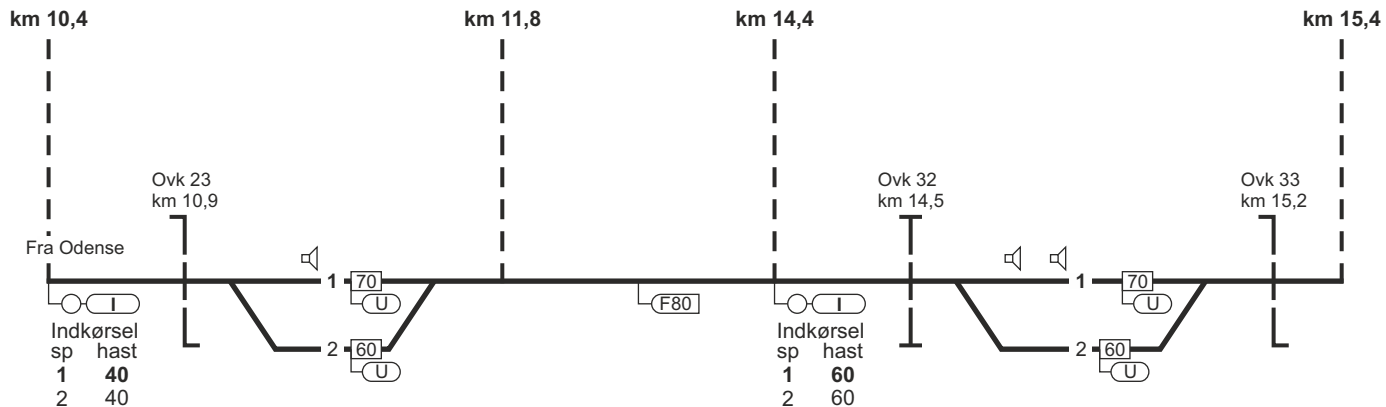




**Højby (Høs)**  
 km 11,0  
 FC Fa Svg


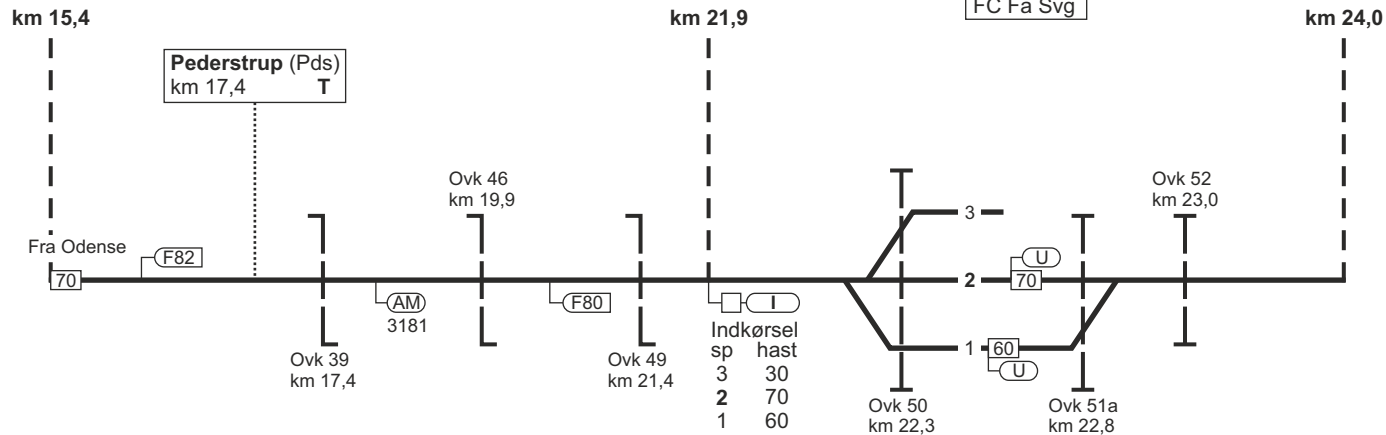
FC Fa Svg  
 linjeblok  
 stigning F

**Årslev (Ås)**  
 km 14,9  
 FC Fa Svg



FC Fa Svg  
linjeblok  
stigning F

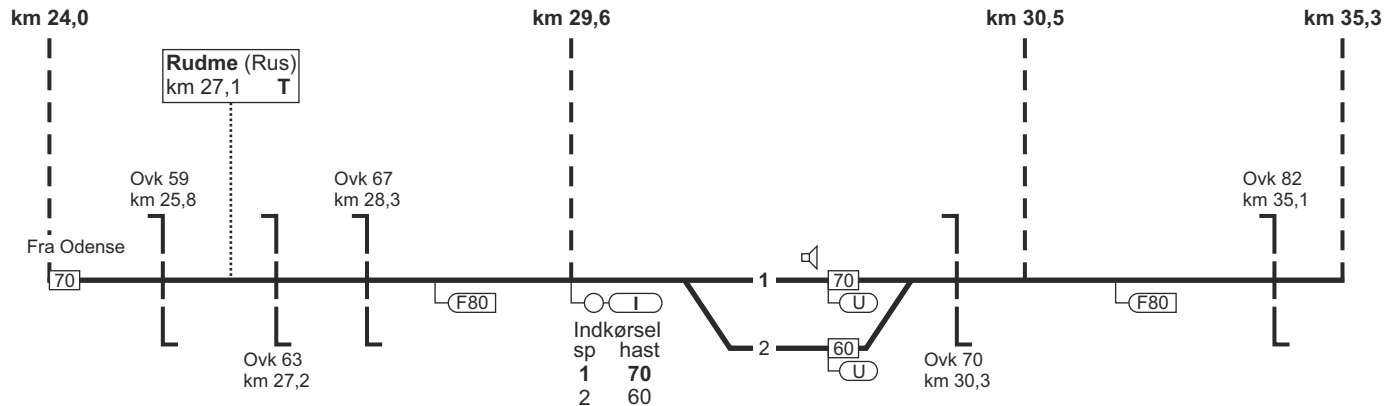
**Ringe (Re)**  
km 22,4  
FC Fa Svg

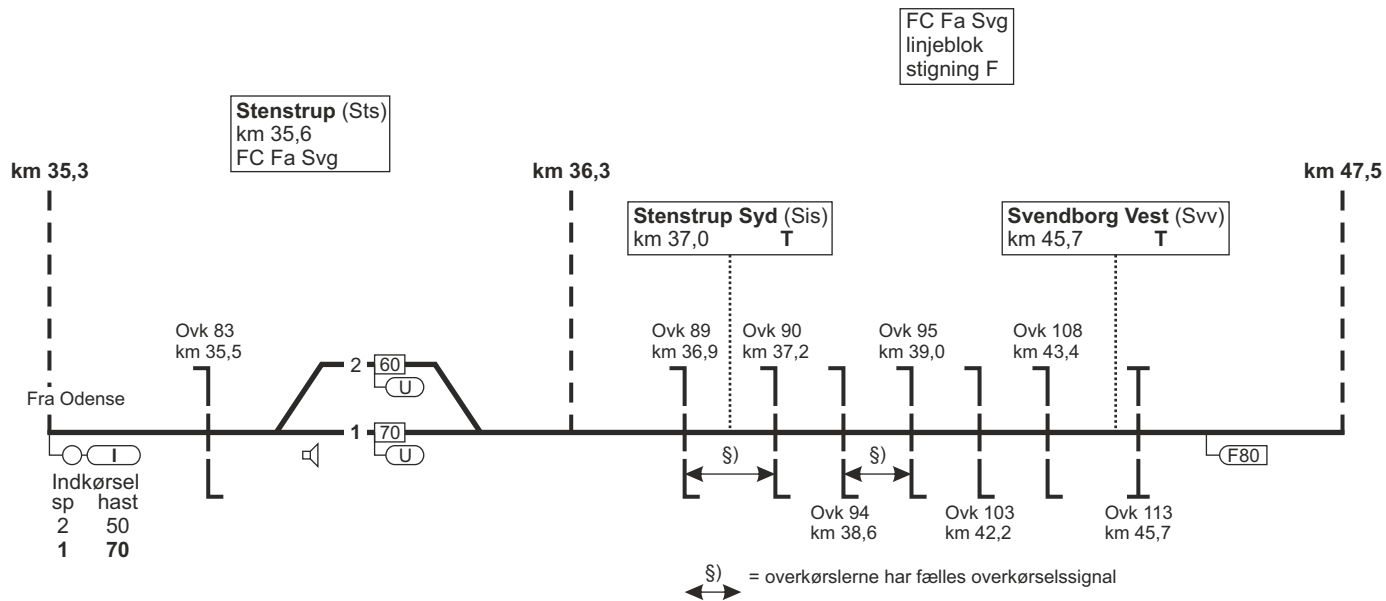


FC Fa Svg  
linjeblok  
stigning F

**Kværndrup (Kvs)**  
km 30,2  
FC Fa Svg

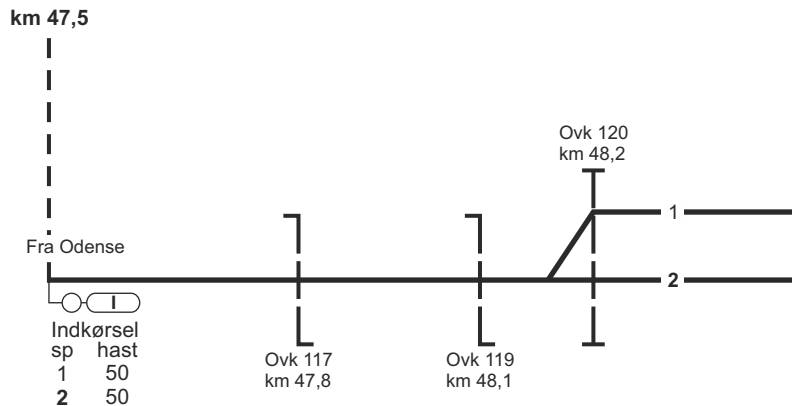
FC Fa Svg  
linjeblok  
stigning G



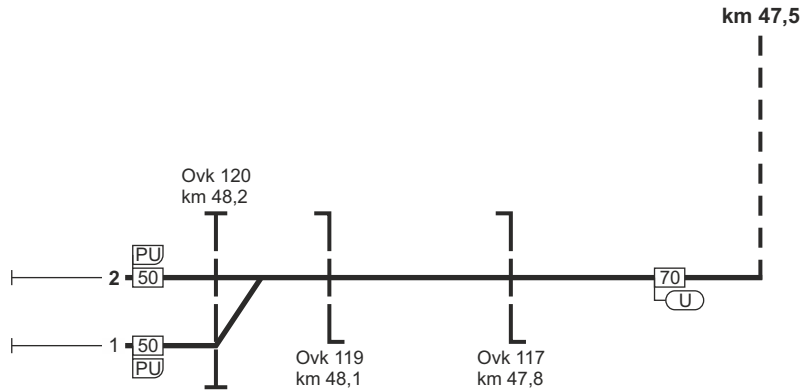




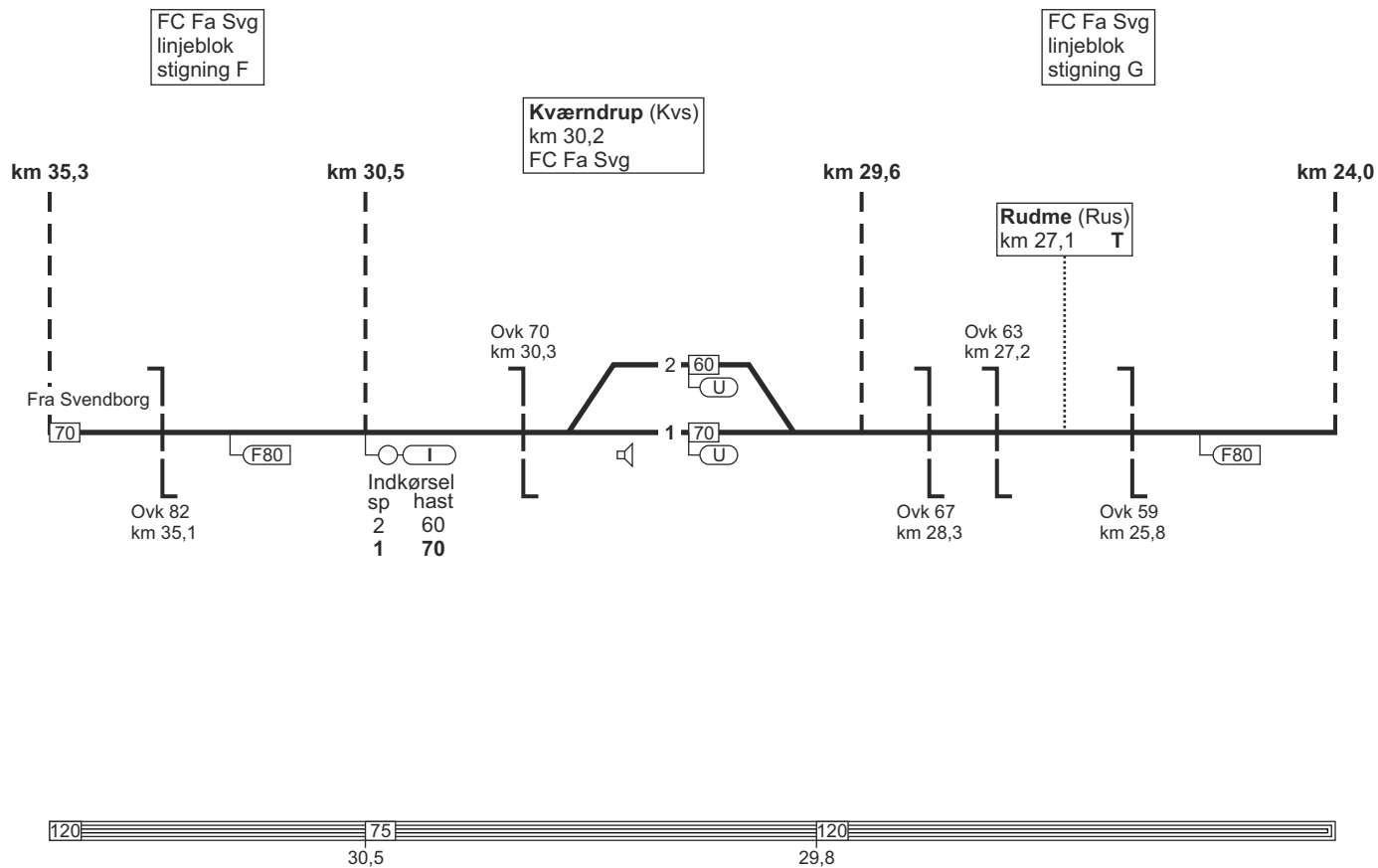
**Svendborg (Svg)**  
 km 48,2  
 FC Fa Svg



**Svendborg (Svg)**  
 km 48,2  
 FC Fa Svg

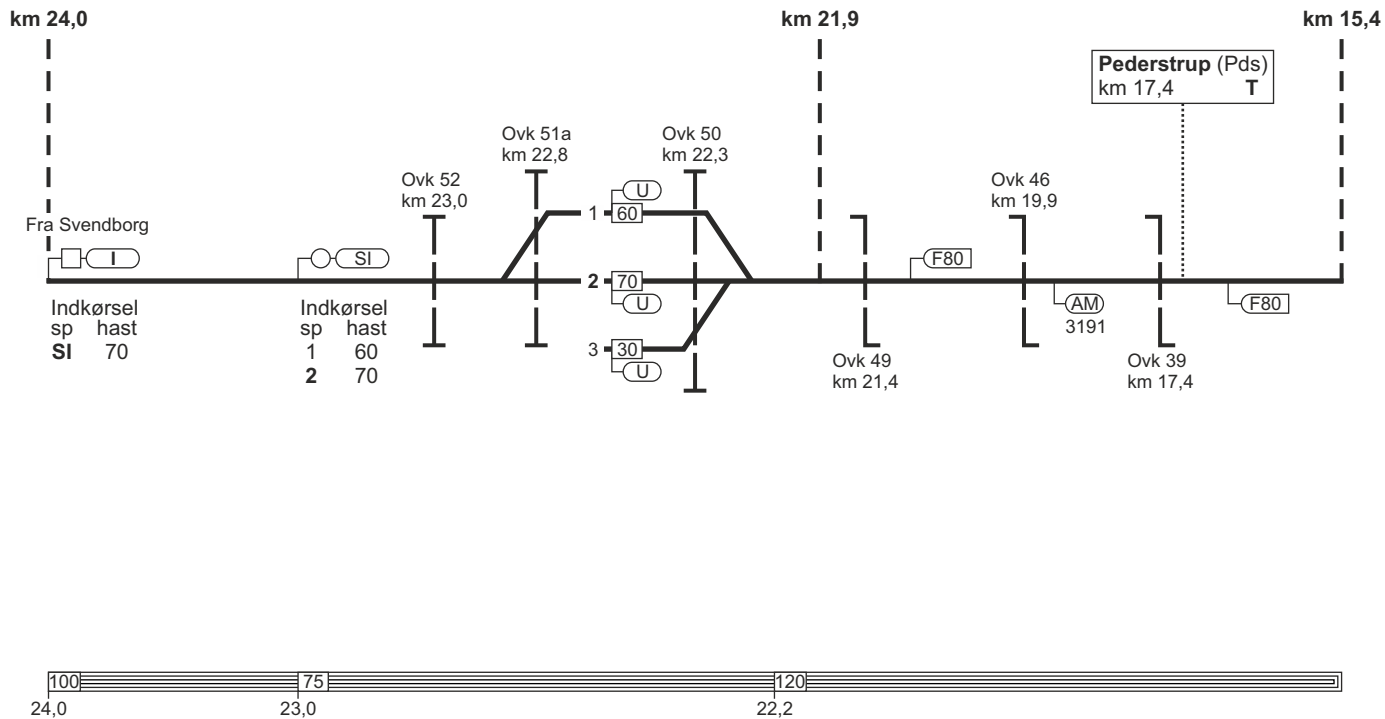






**Ringe (Re)**  
 km 22,4  
 FC Fa Svg

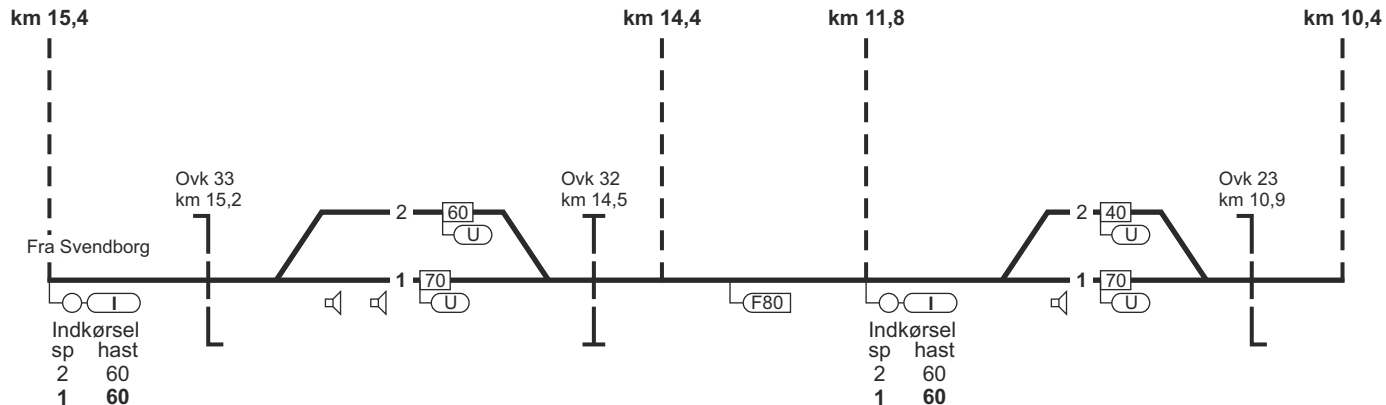
**FC Fa Svg**  
 linjeblok  
 stigning L

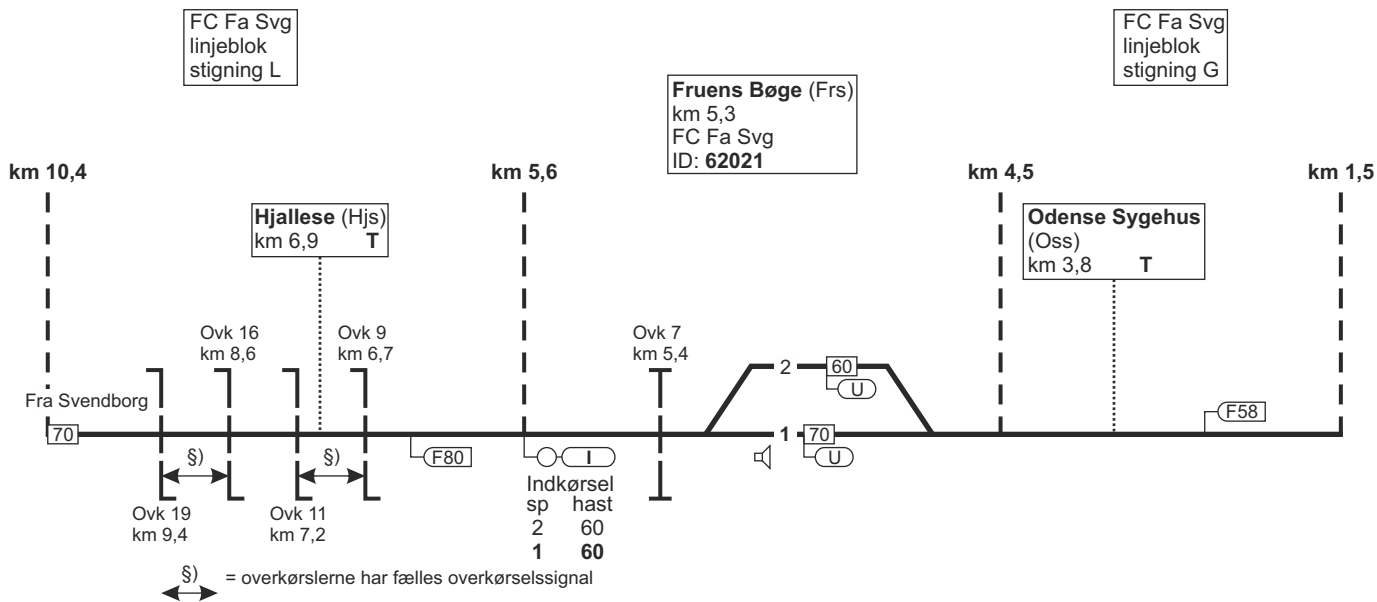


**Årslev (Ås)**  
 km 14,9  
 FC Fa Svg

**FC Fa Svg**  
 injeblok  
 stigning L

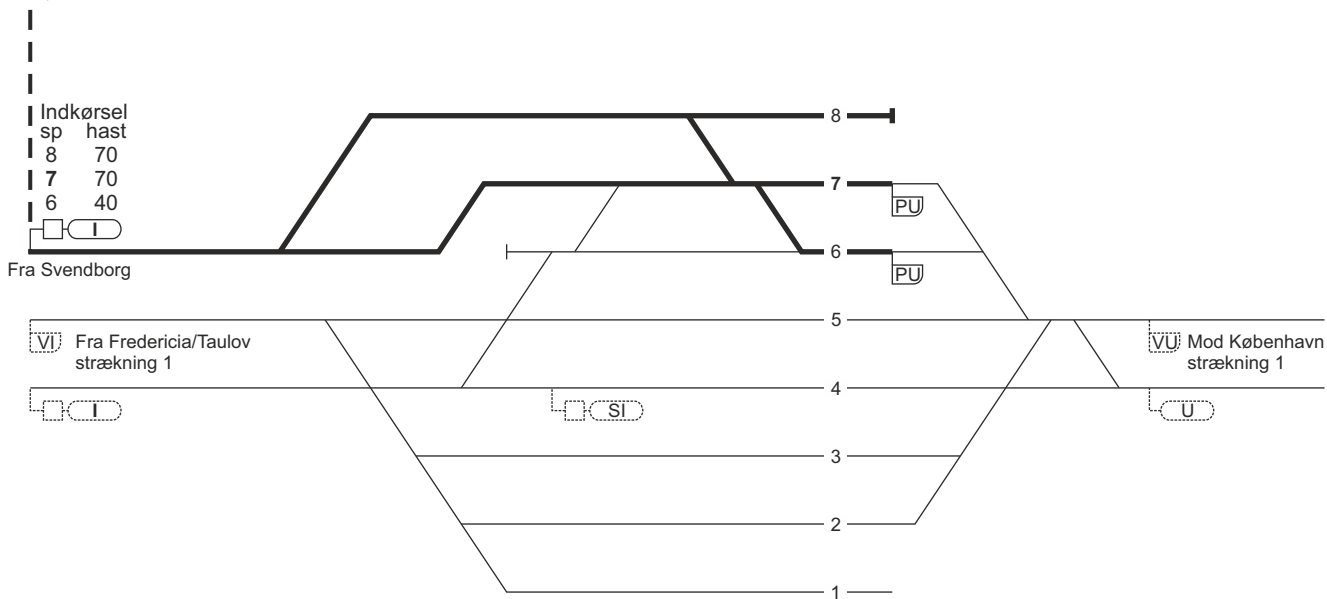
**Højby (Høs)**  
 km 11,0  
 FC Fa Svg





Odense (Od)  
 km 160,3  
 overgangsstation  
 ID: 66800

km 1,5



Indkørsel  
 sp hast  
 8 70  
 7 70  
 6 40

Fra Svendborg

VI Fra Fredericia/Taulov  
 strækning 1

VU Mod København  
 strækning 1

90

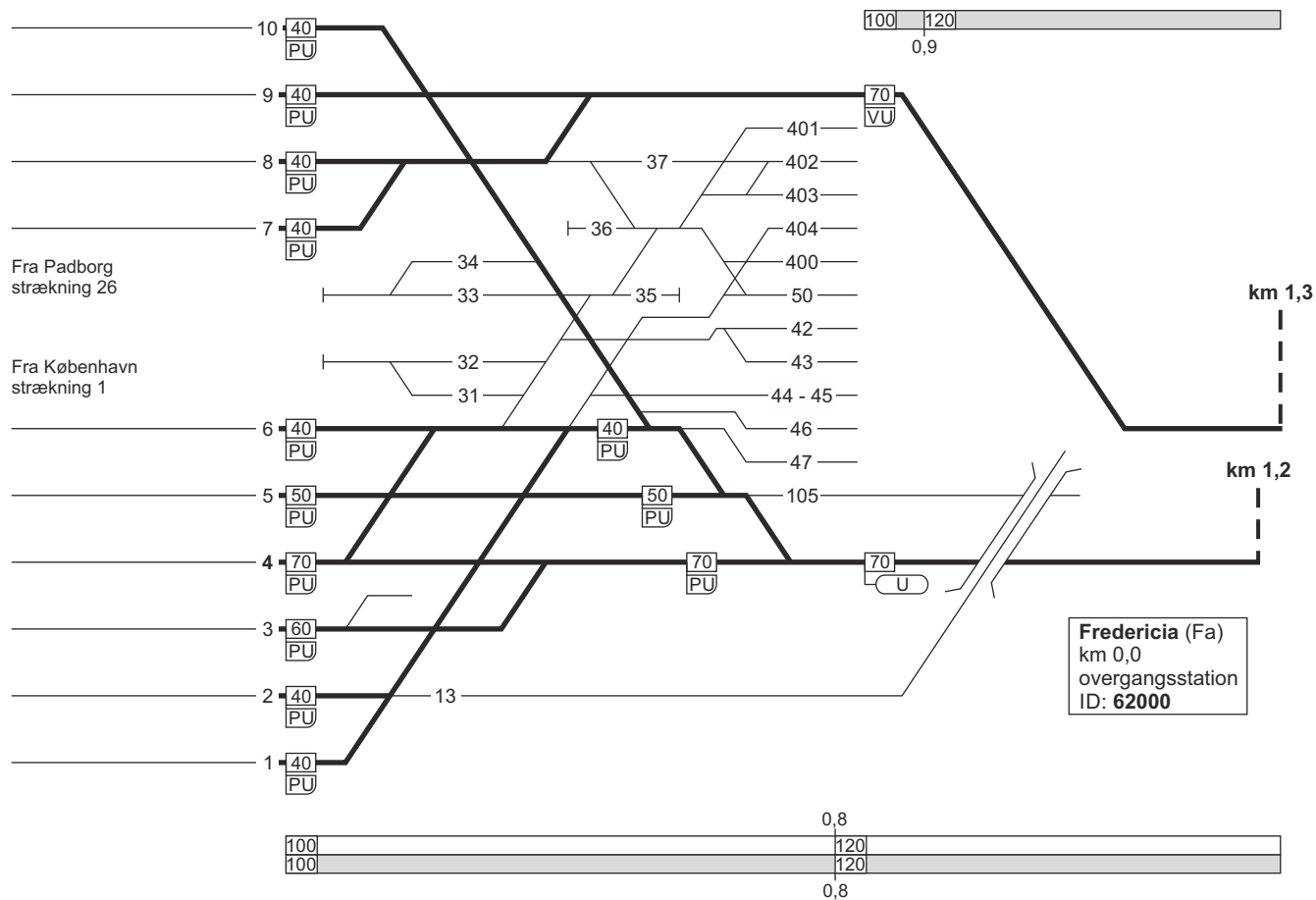
1,5



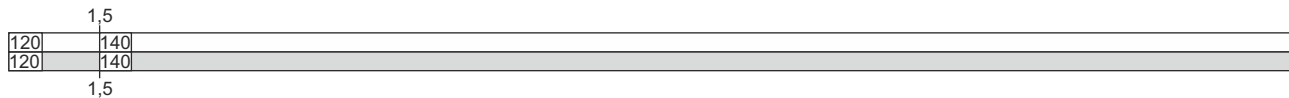
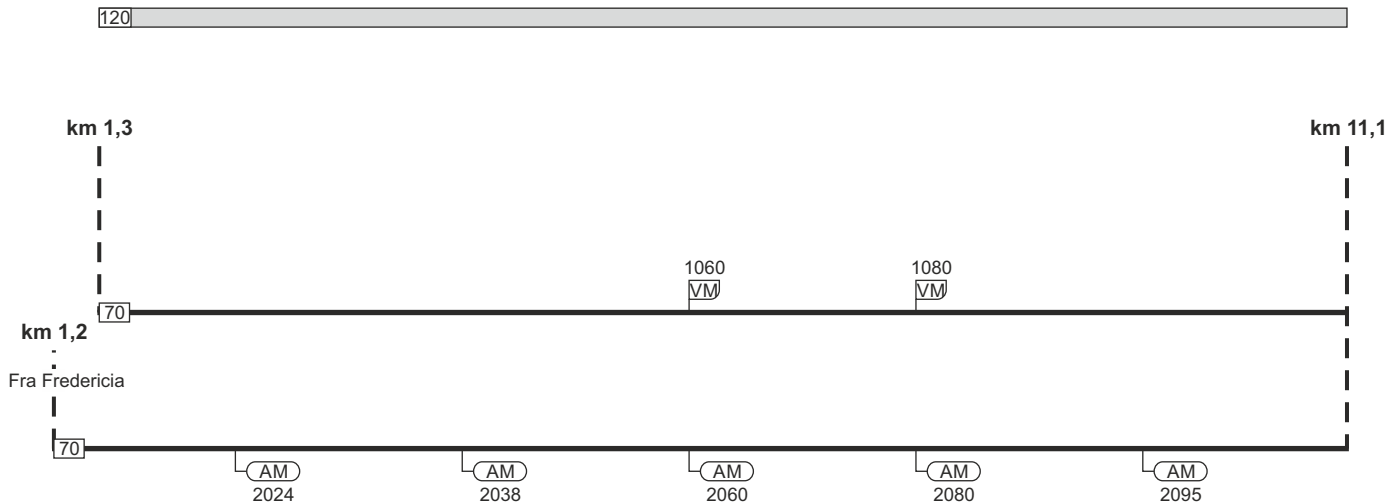
Togekspeditionssted 1	Togfølgestation 2	Sporbenyttelse 3	Standsningssted 4	Kmp/FC telefonnummer 5
Odense				<b>Kmp:</b> 82 20 11 11 eller 82 20 11 57  <b>GSM-R:</b> 81 99 12 68
Fredericia				<b>FC:</b> Od (ekskl.) - Svg 82 27 25 12  <b>GSM-R:</b> 81 99 12 22

**23. Fredericia - Aarhus H****Strækningshastighed:**

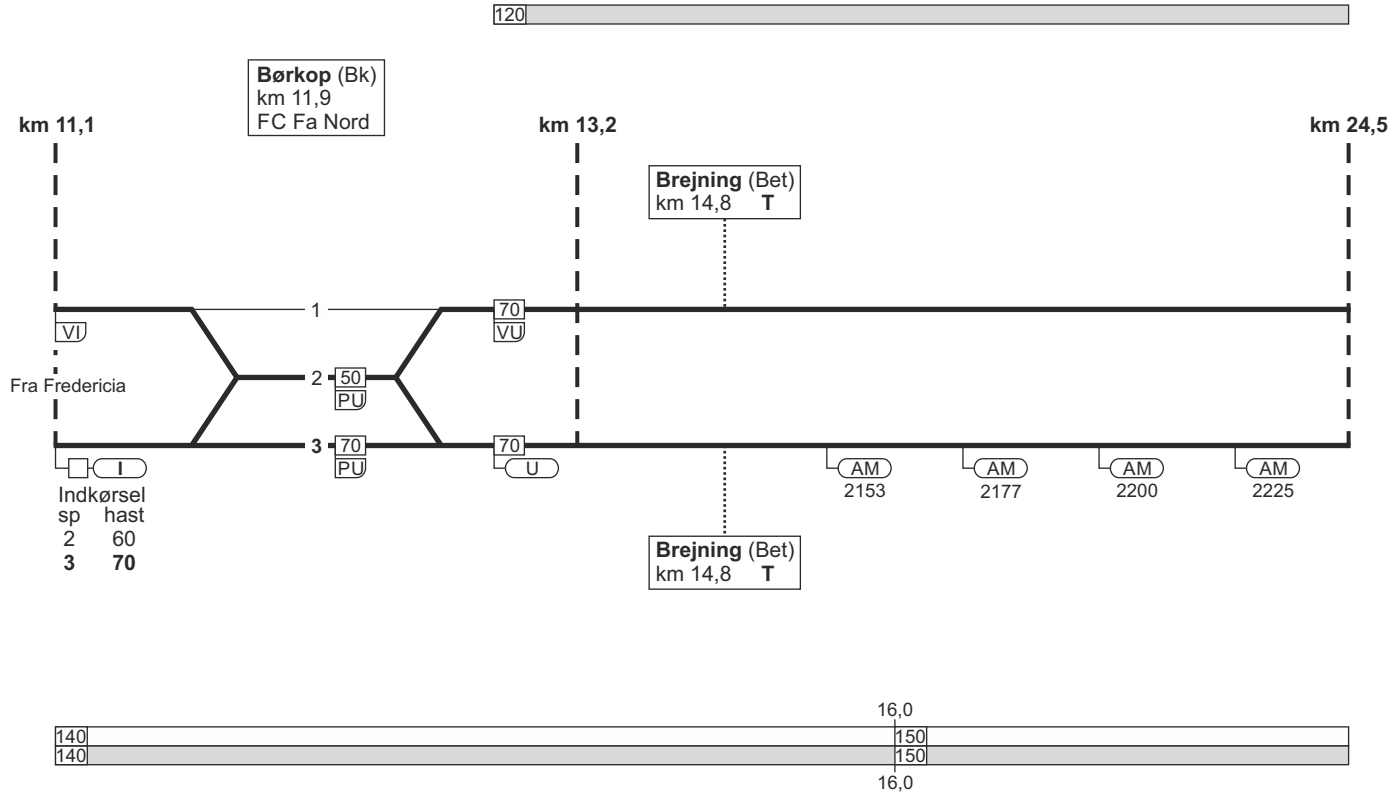
<b>Delstrækning</b>	<b>Strækningshastighed (km/t)</b>
Fredericia - Vejle	160
Vejle - Horsens	180
Horsens - Aarhus H	160



FC Fa Nord  
linjeblok  
stigning H



FC Fa Nord  
linjeblok  
stigning L



Indkørsel  
sp hast  
2 60  
3 70

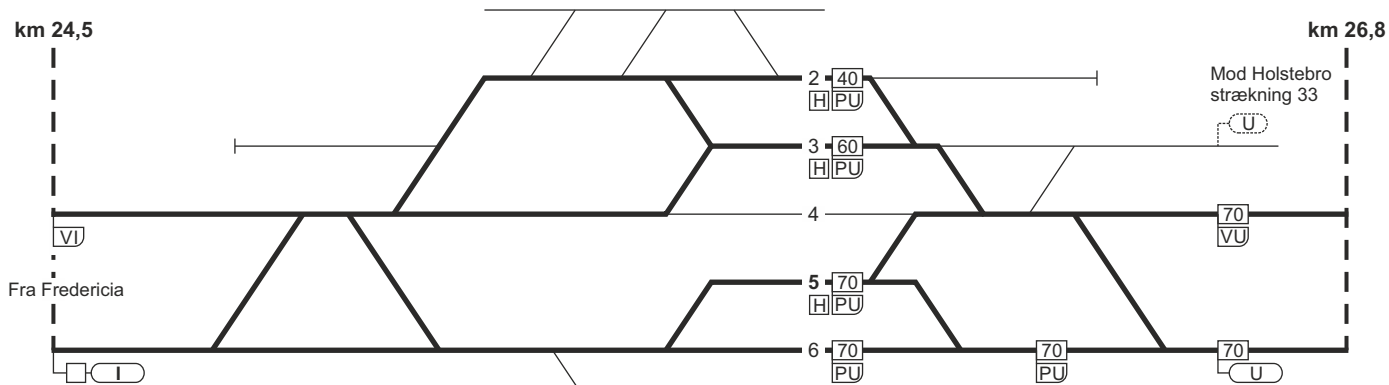
**Børkop (Bk)**  
km 11,9  
FC Fa Nord

**Brejning (Bet)**  
km 14,8  
T

**Brejning (Bet)**  
km 14,8  
T

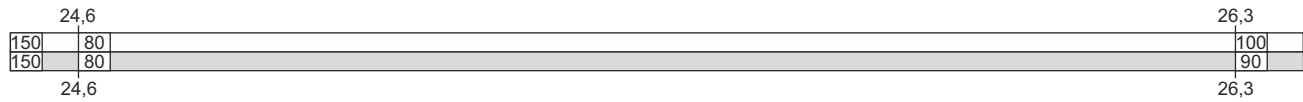
Vejle (Vj) km 25,7  
 overgangsstation  
 FC Fa Nord  
 ID: 67700

80

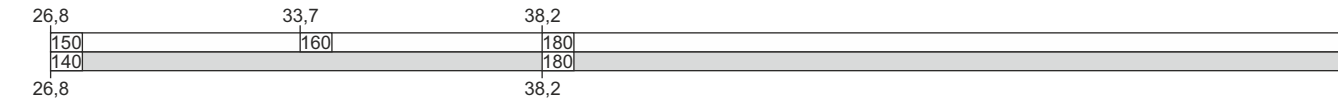
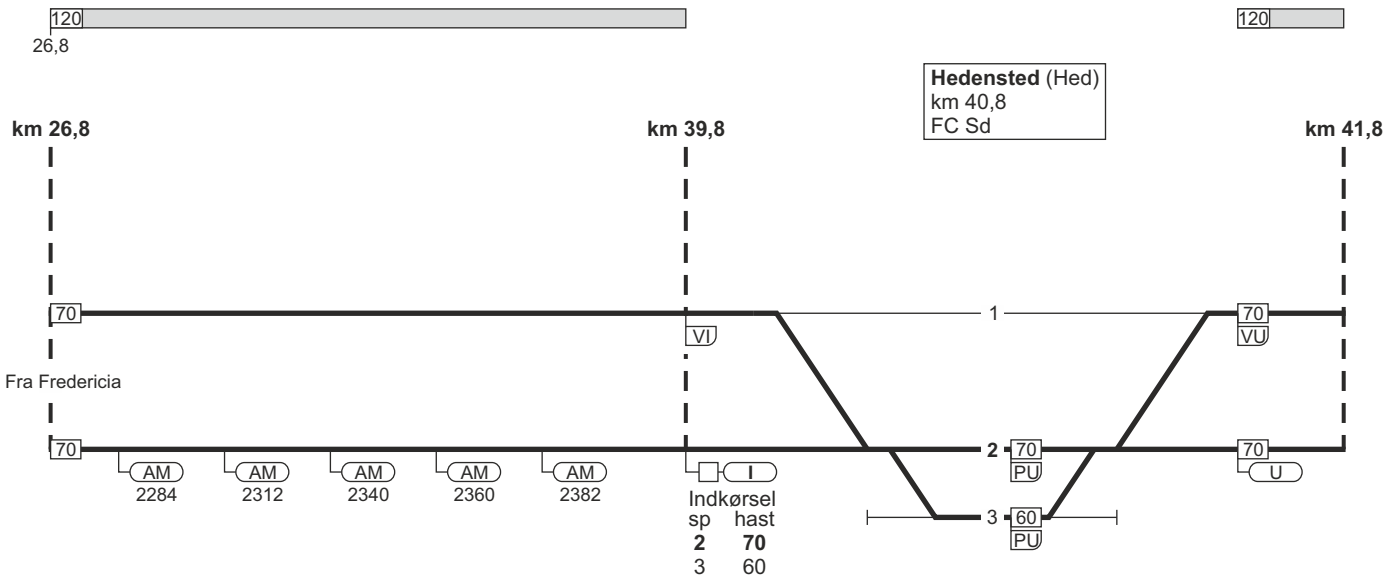


Fra Fredericia

Indkørsel	sp	hast
2		40
3		60
5		70
6		70


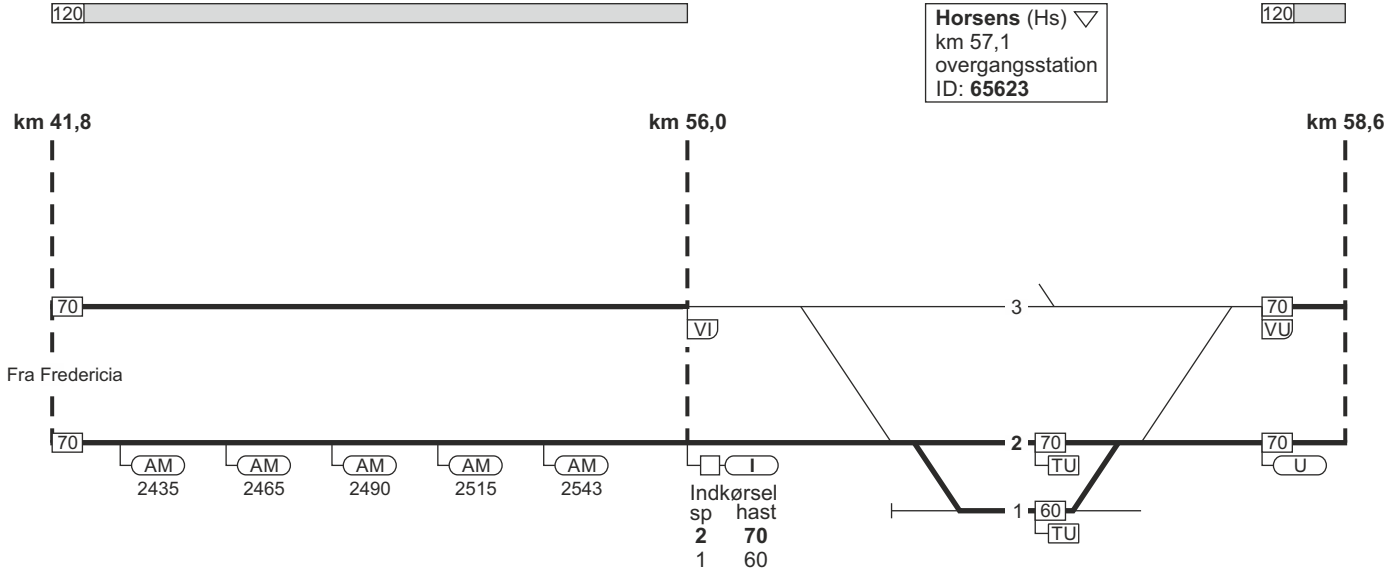


FC Sd  
linjeblok  
stigning G



FC Sd  
linjeblok  
stigning L

Horsens (Hs) ▽  
km 57,1  
overgangsstation  
ID: 65623

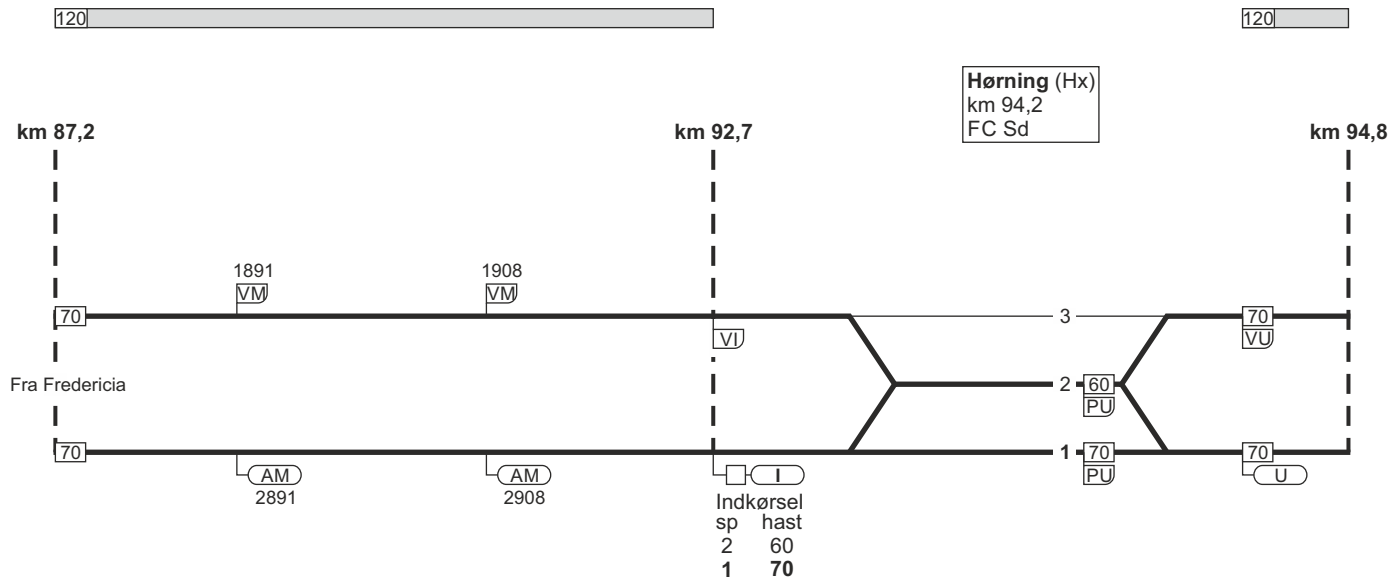




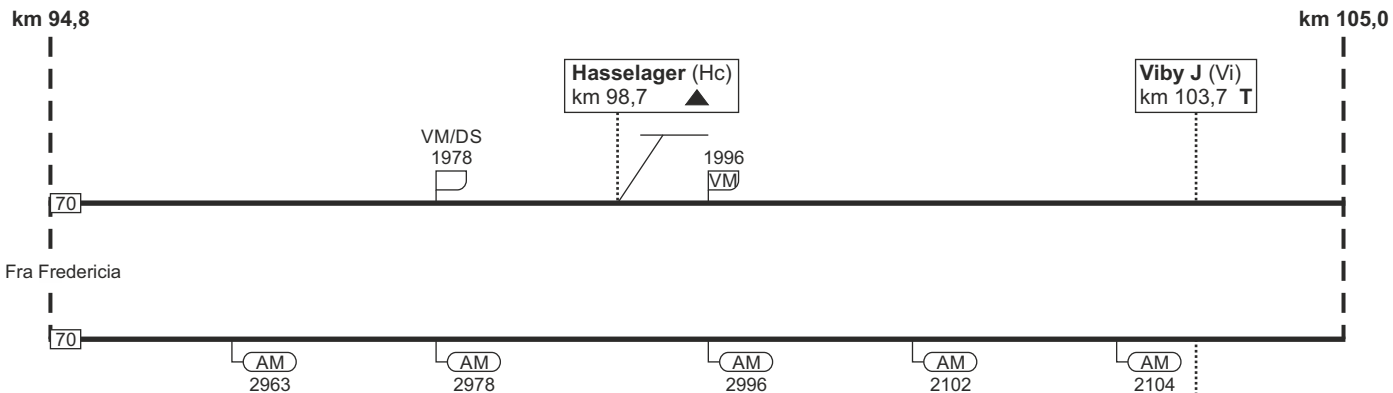




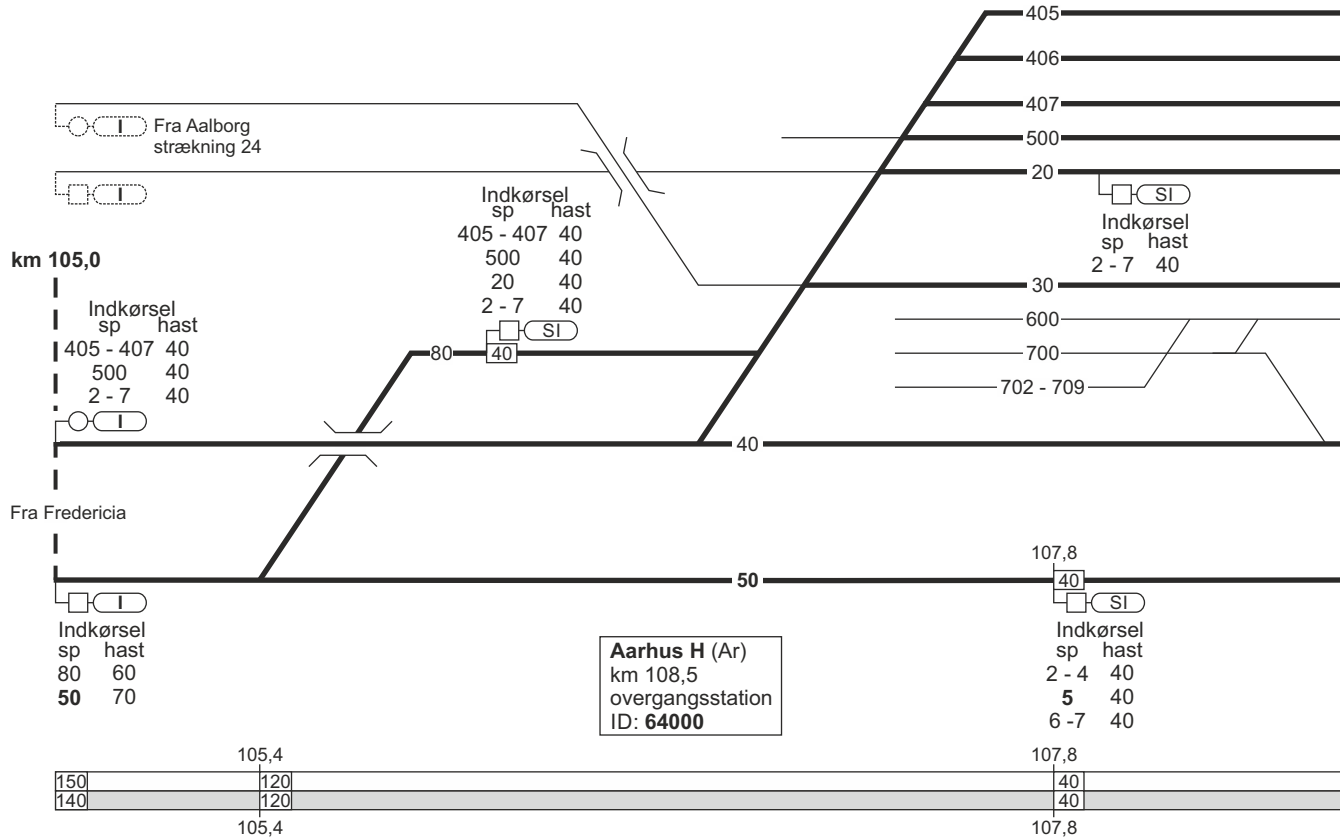
FC Sd  
linjeblok  
stigning H

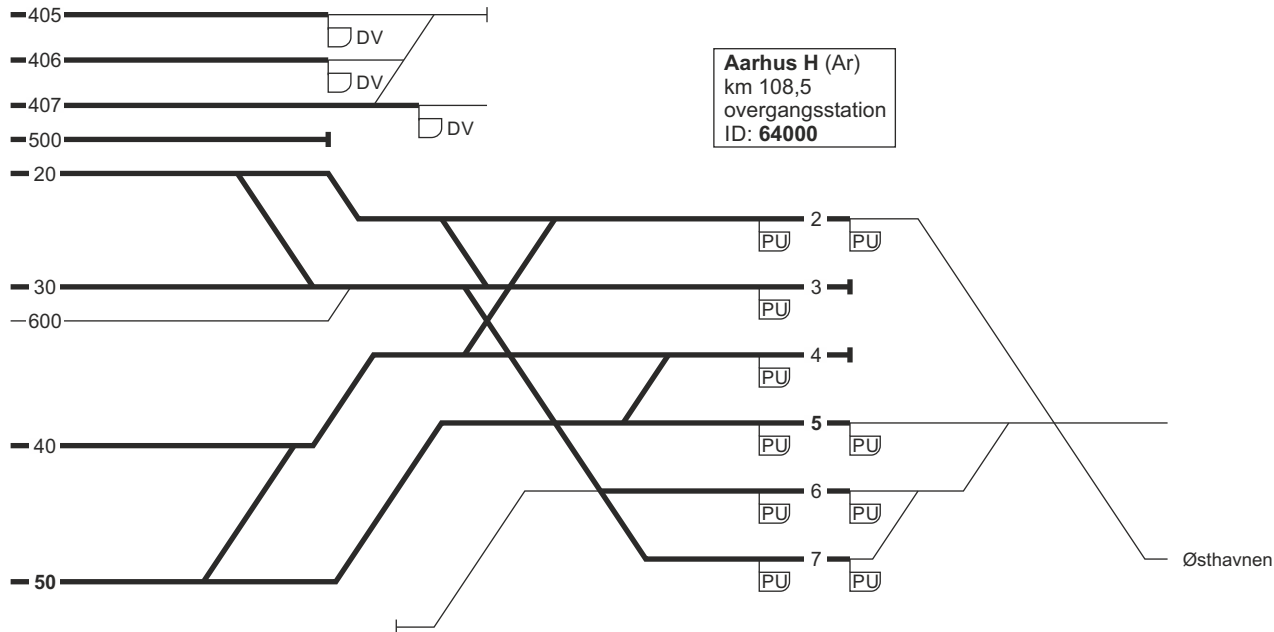


FC Sd  
linjeblok  
stigning H

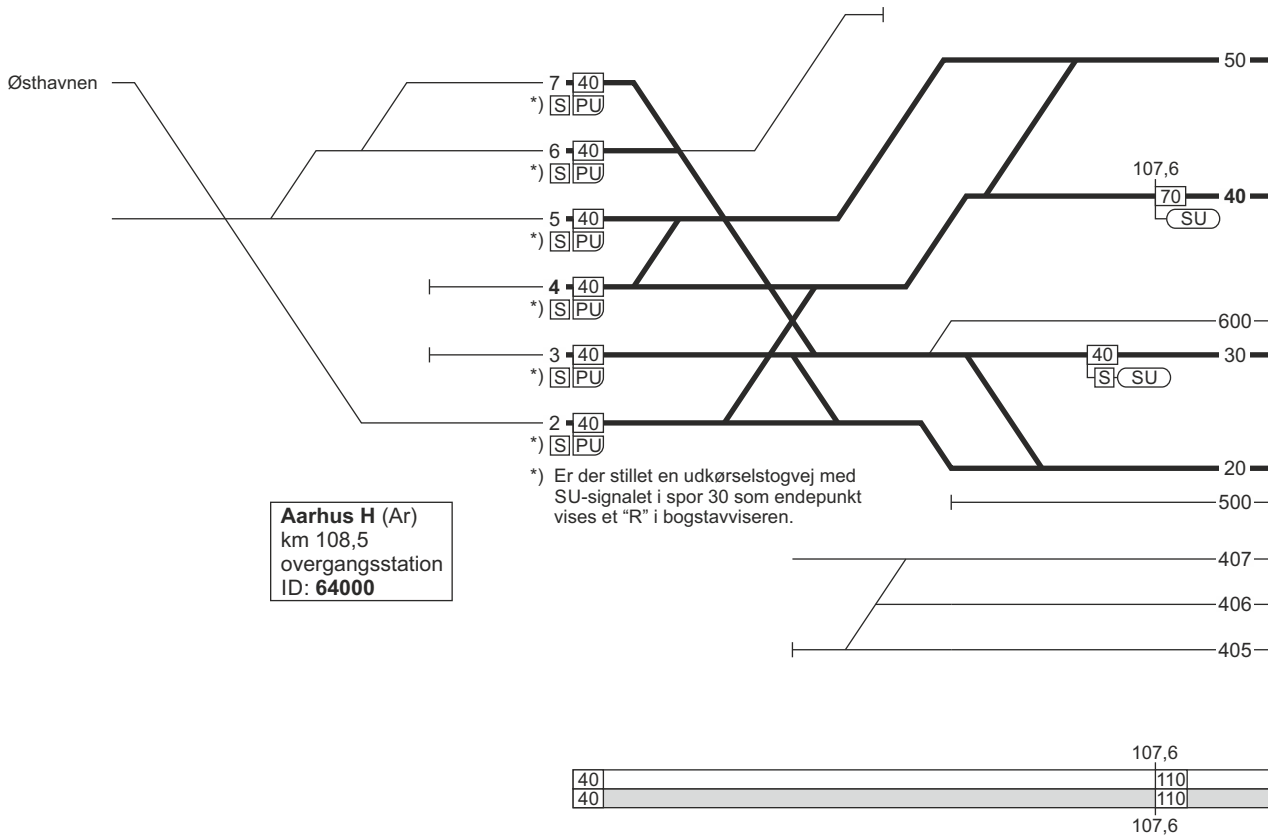


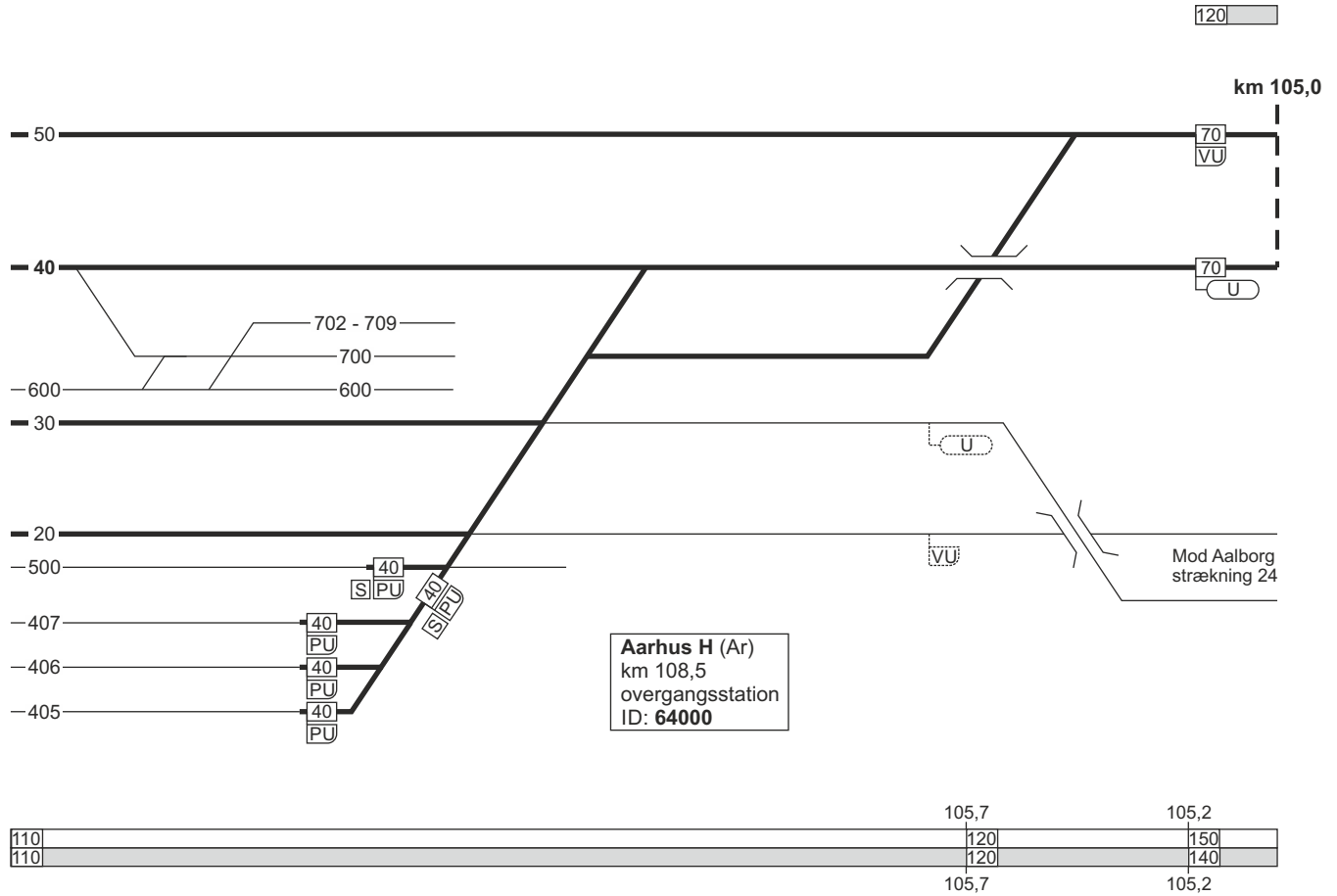
102,8





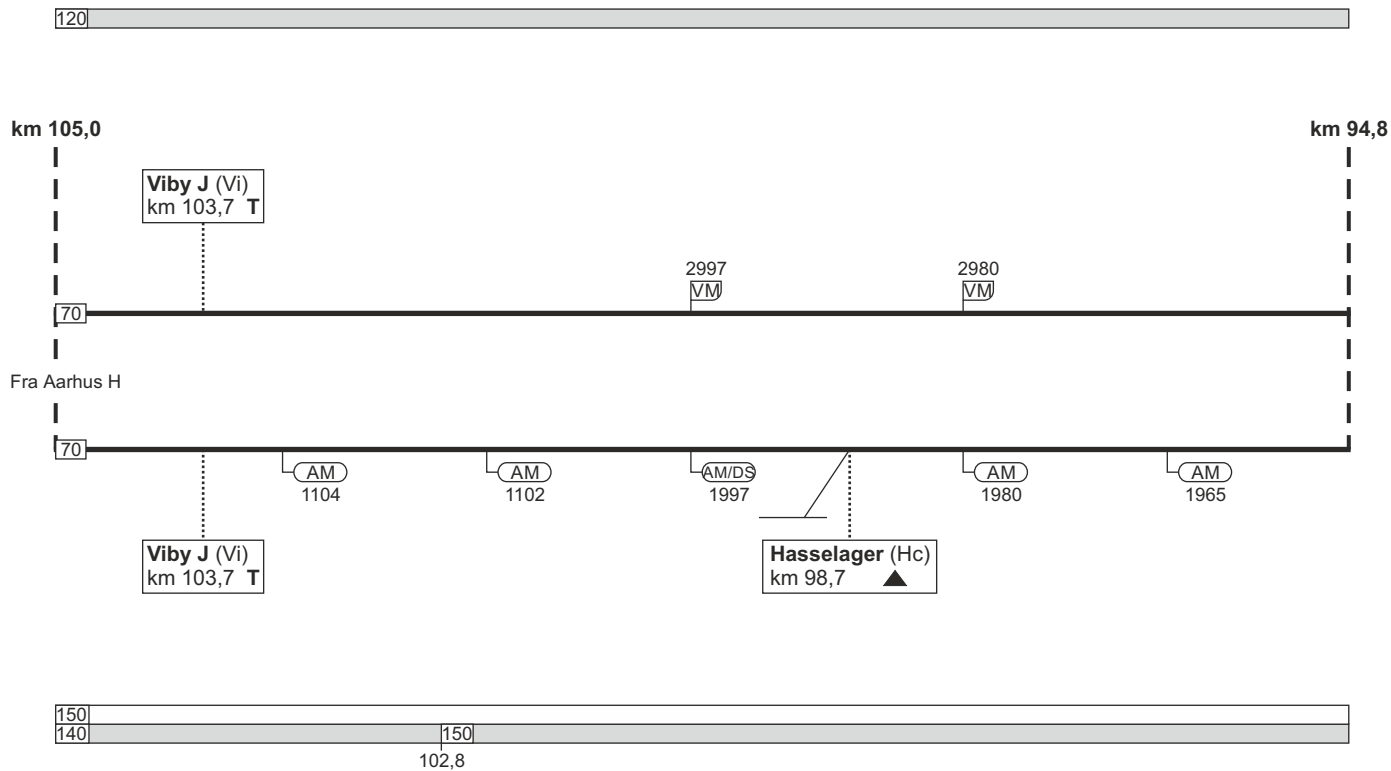
40	
40	



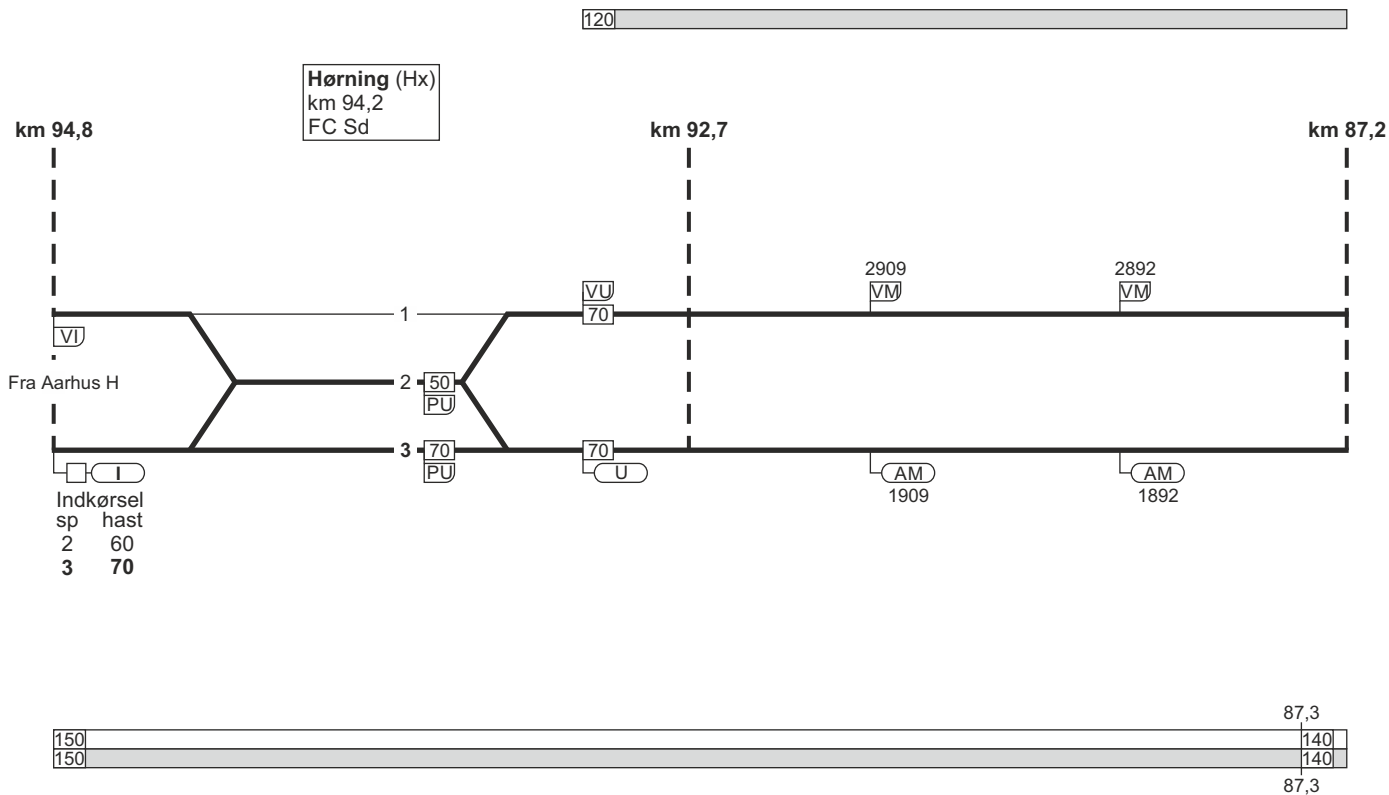




FC Sd  
linjeblok  
stigning F

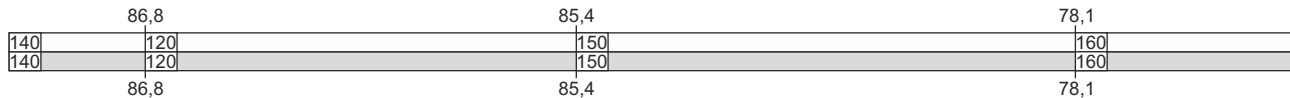
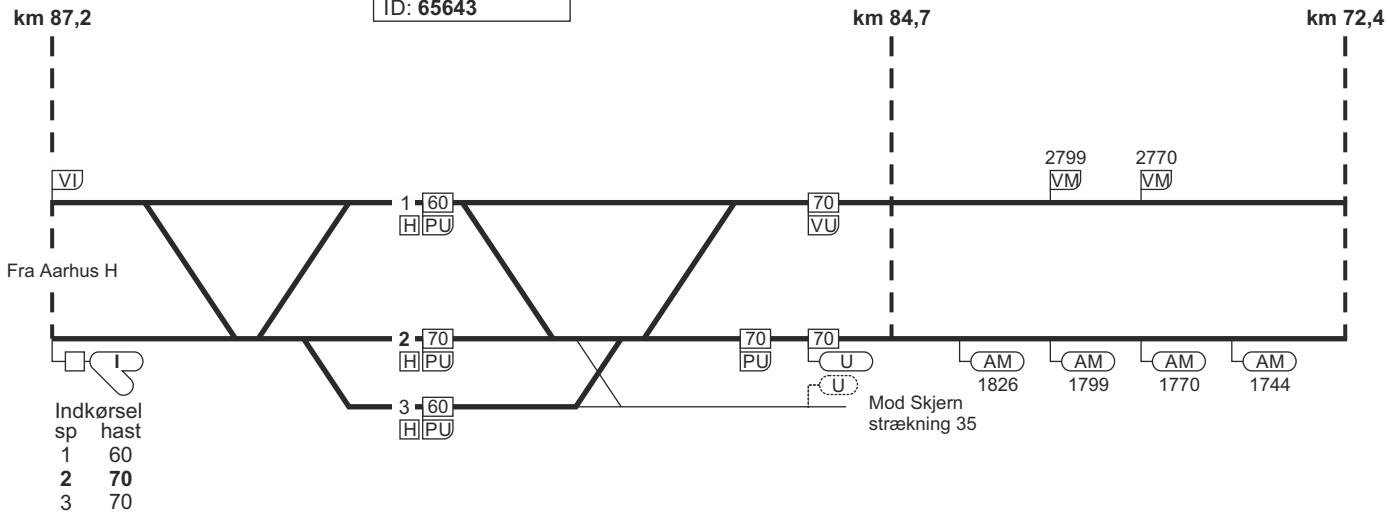


FC Sd  
linjeblok  
stigning H



FC Sd  
linjeblok  
stigning G

**Skanderborg (Sd)**  
km 85,7  
overgangsstation  
ID: 65643



FC Sd  
linjeblok  
stigning J



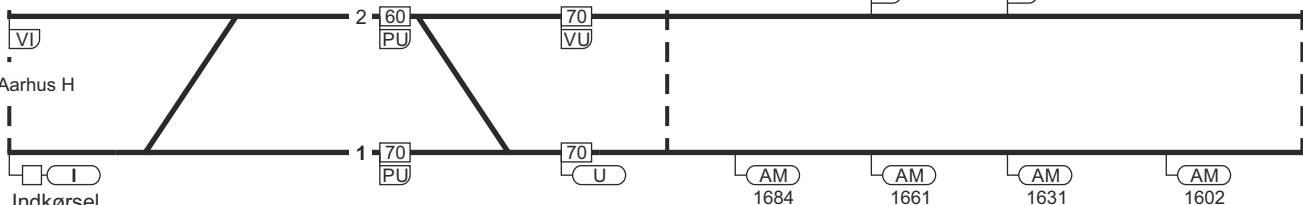
Hovedgård (Hå)  
km 71,6  
FC Sd

km 72,4

km 70,6

km 58,6

Fra Aarhus H



Indkørsel  
sp hast  
2 60  
1 70

61,9



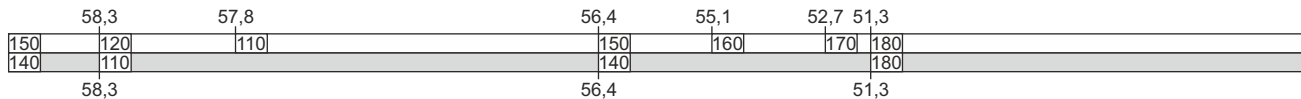

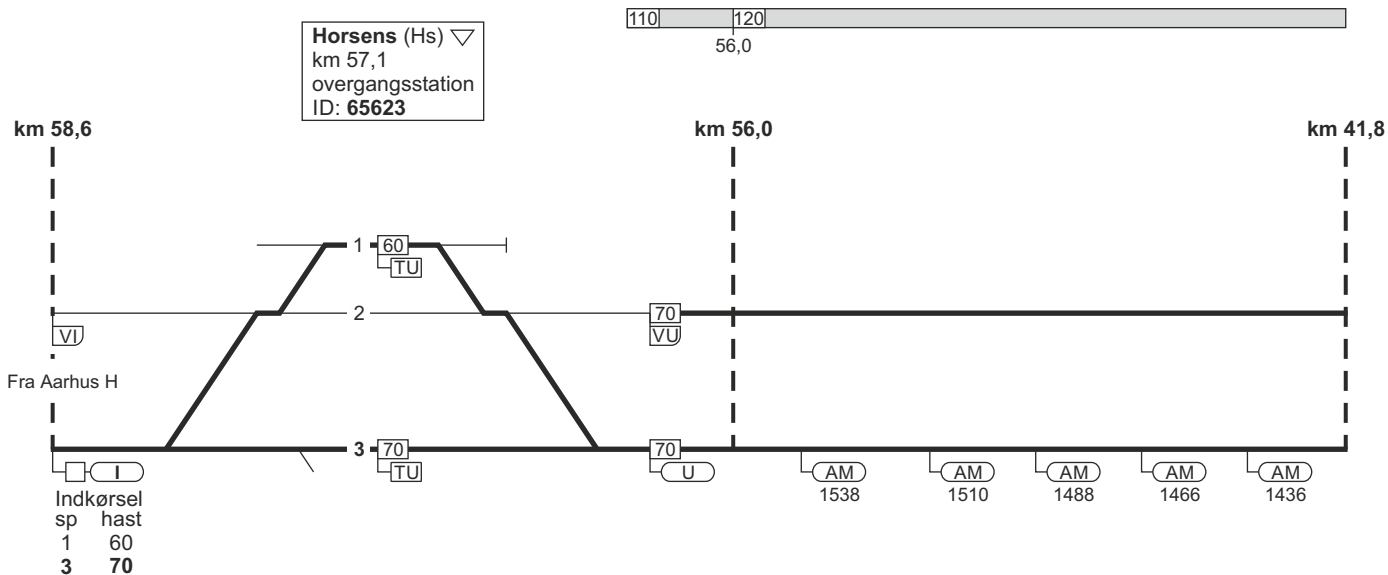
71,4

70,5

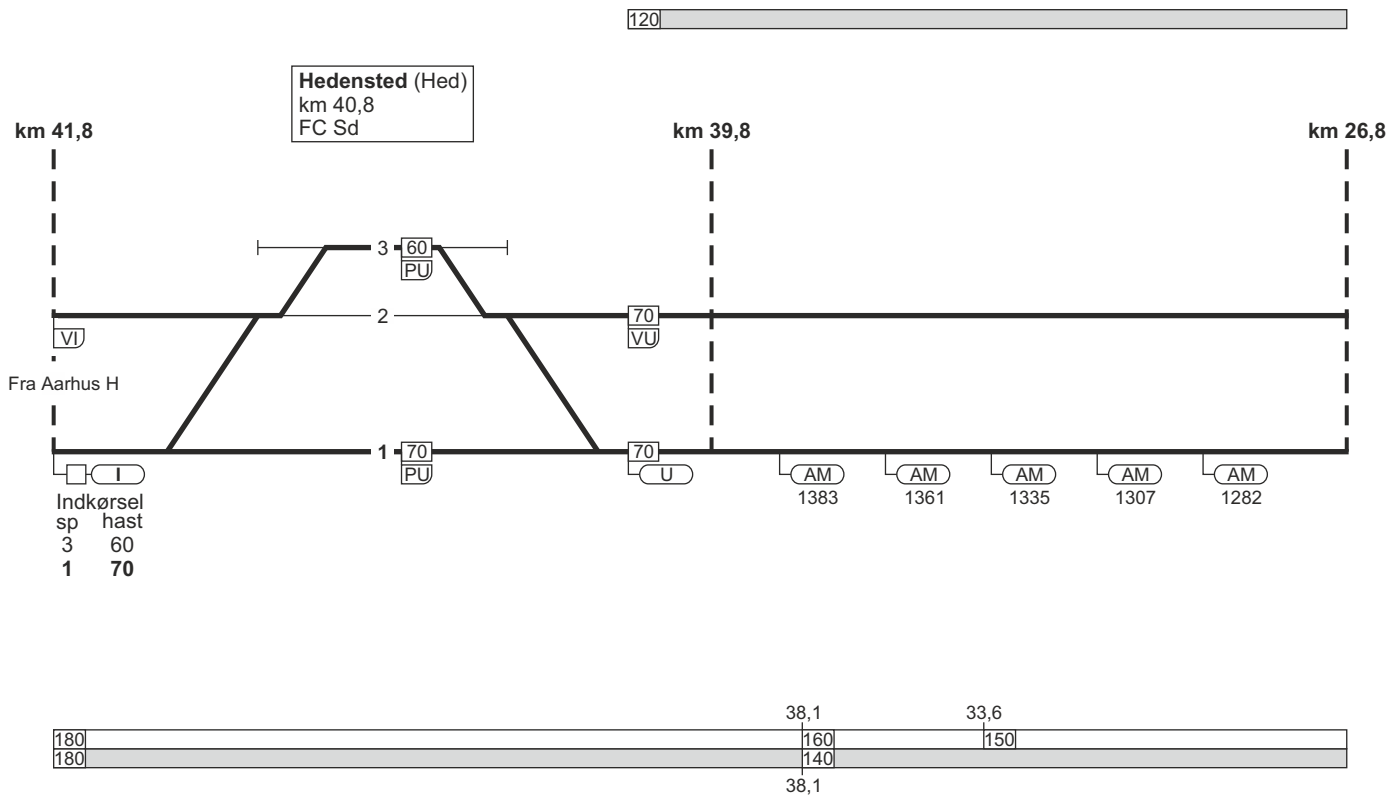
61,9

FC Sd  
linjeblok  
stigning G

Horsens (Hs) ▽  
km 57,1  
overgangsstation  
ID: 65623

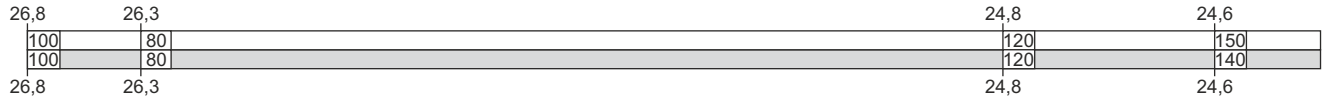
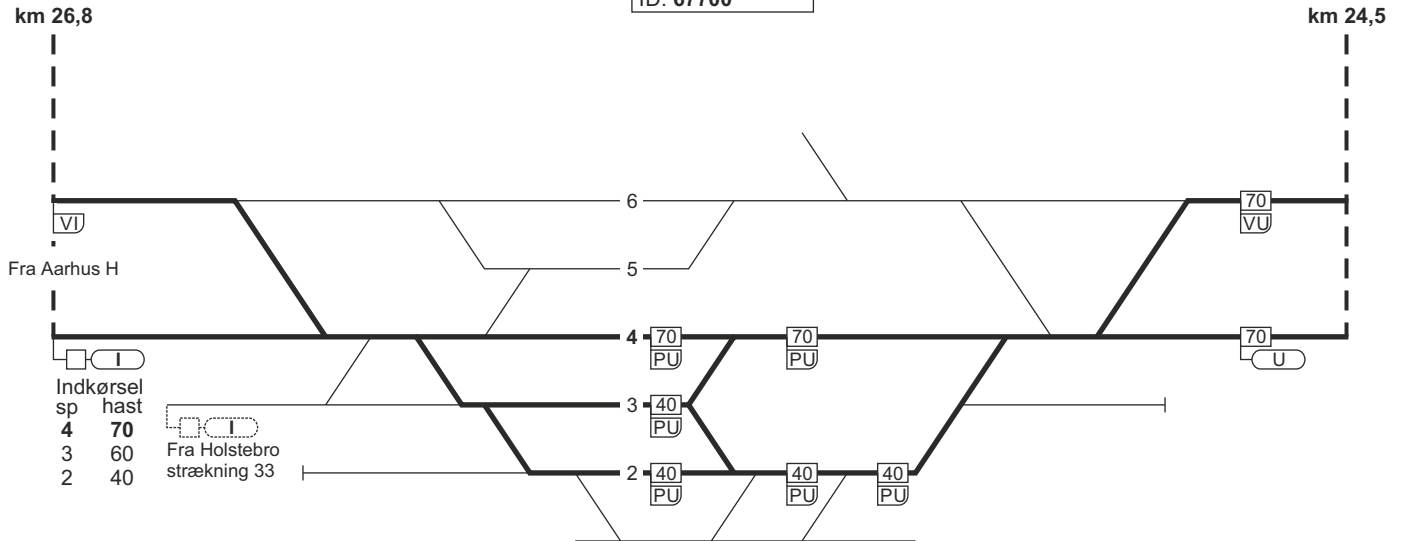


FC Sd  
linjeblok  
stigning H



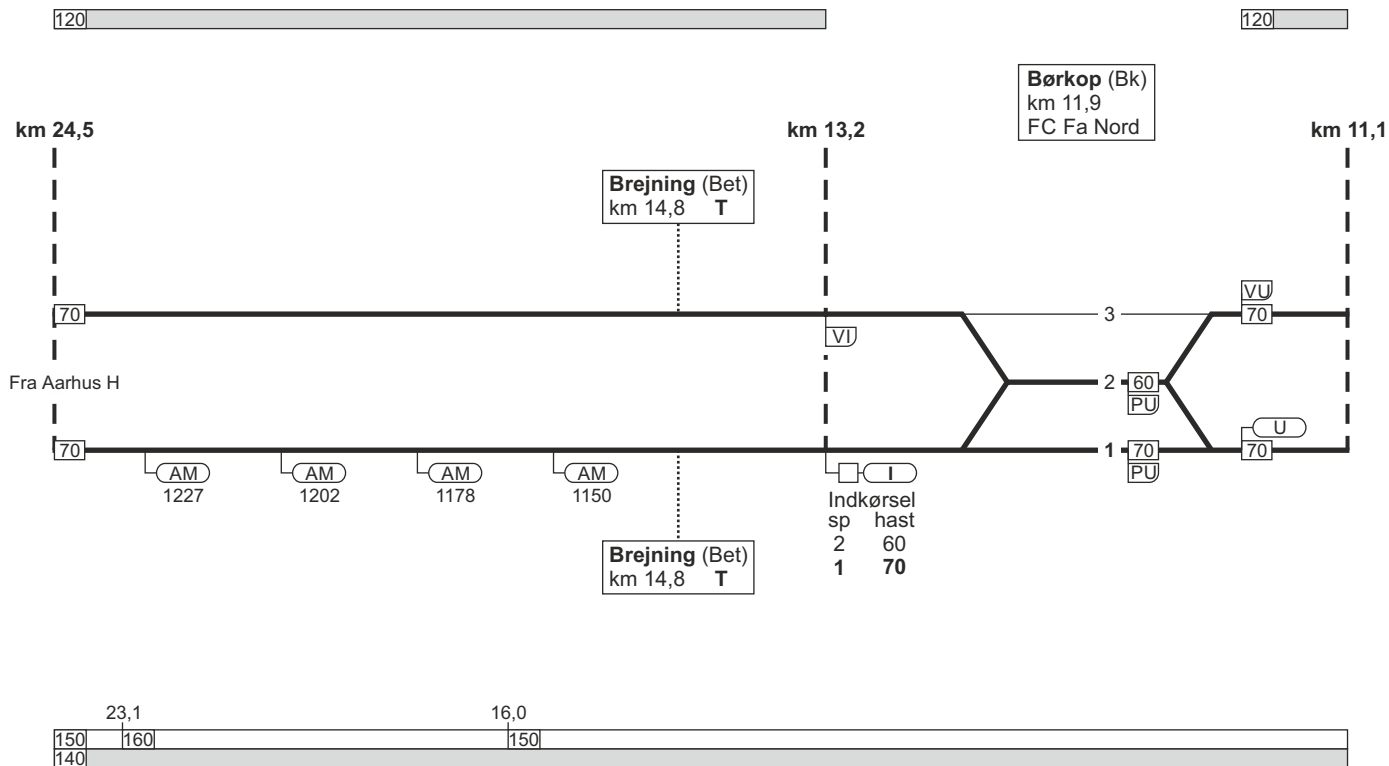
Vejle (Vj) km 25,7  
 overgangsstation  
 FC Fa Nord  
 ID: 67700

120



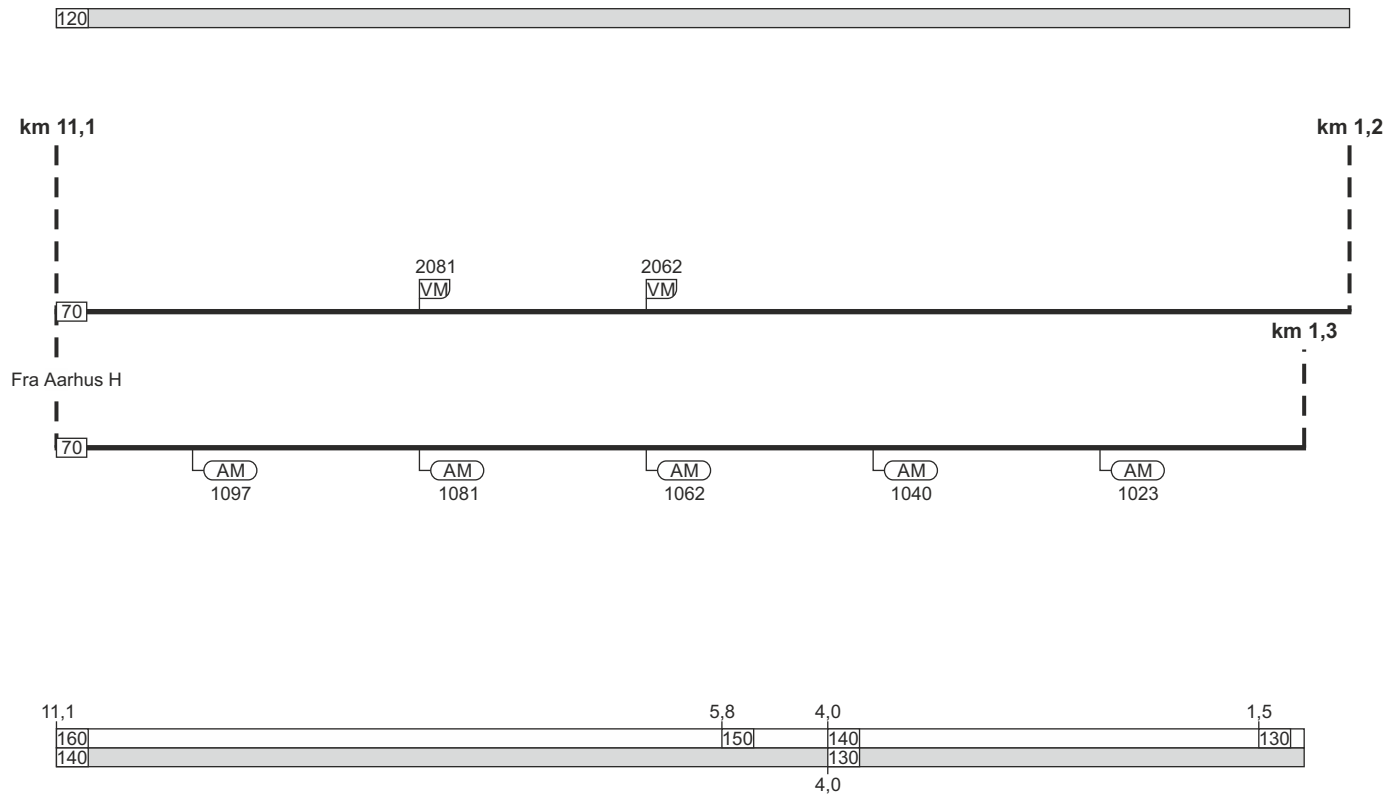
FC Fa Nord  
linjeblok  
stigning J

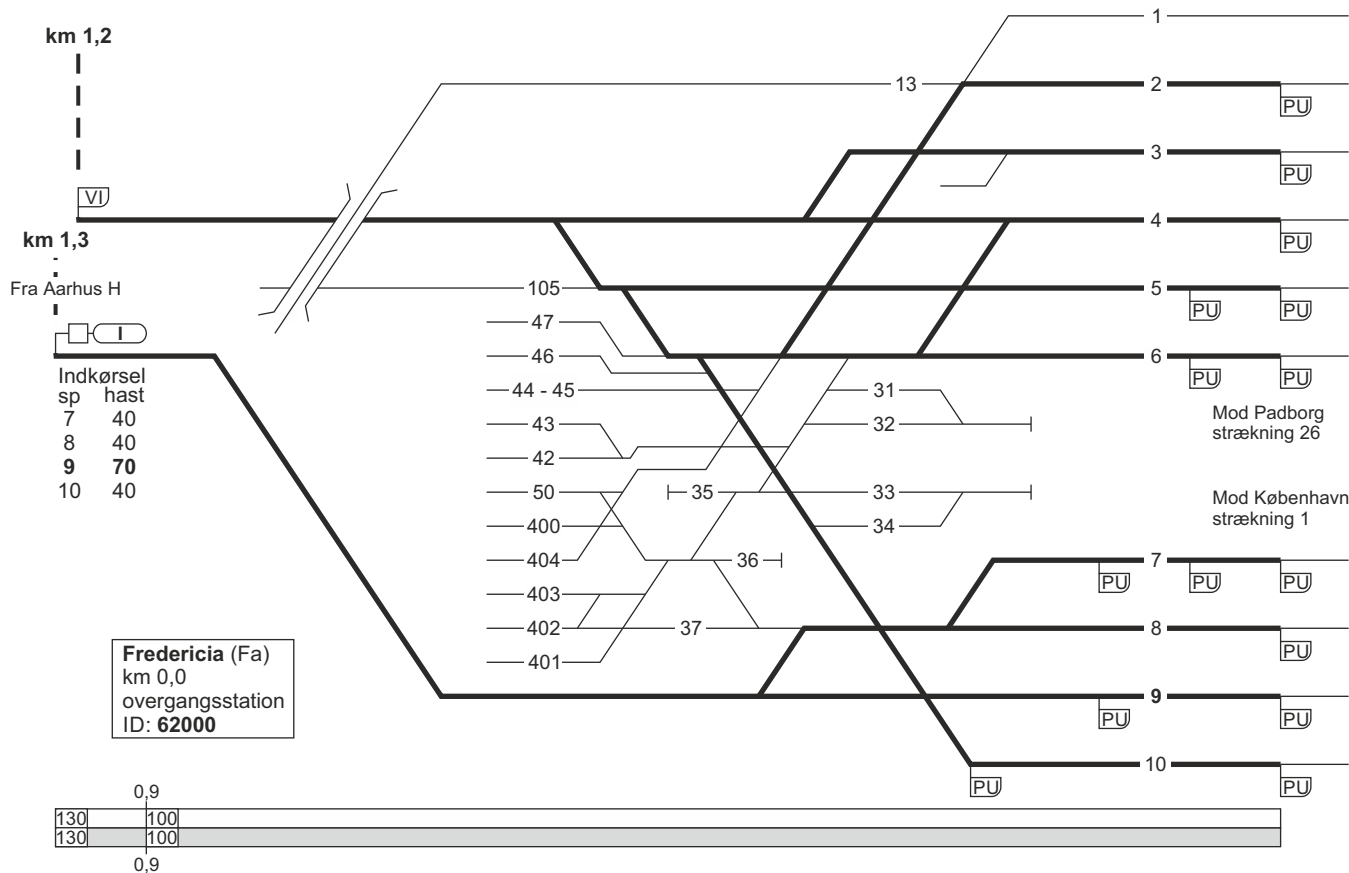
**Børkop (Bk)**  
km 11,9  
FC Fa Nord





FC Fa Nord  
linjeblok  
stigning H





Togekspeditionssted 1	Togfølgestation 2	Sporbenyttelse 3	Standingssted 4	Kmp/FC telefonnummer 5
Fredericia			<p><b>Ved indkørsel fra Børkop for MF-tog, som skal sammenkobles i spor 10:</b> Først ankommende togdel skal standse ud for standingsmærke anbragt syd for perronhallen, til højre for sporet.</p> <p>G- og M-tog skal køre helt frem til togvejens endepunkt.</p>	<p><b>Kmp:</b> 82 27 23 05</p> <p>GSM-R: 81 99 12 20</p> <p><b>FC:</b> Fa - Vj 82 27 24 32</p> <p>GSM-R: Fa (ekskl.) - Vj (ekskl.) 81 99 12 23</p>
Vejle				<p>GSM-R: 81 99 12 77</p>

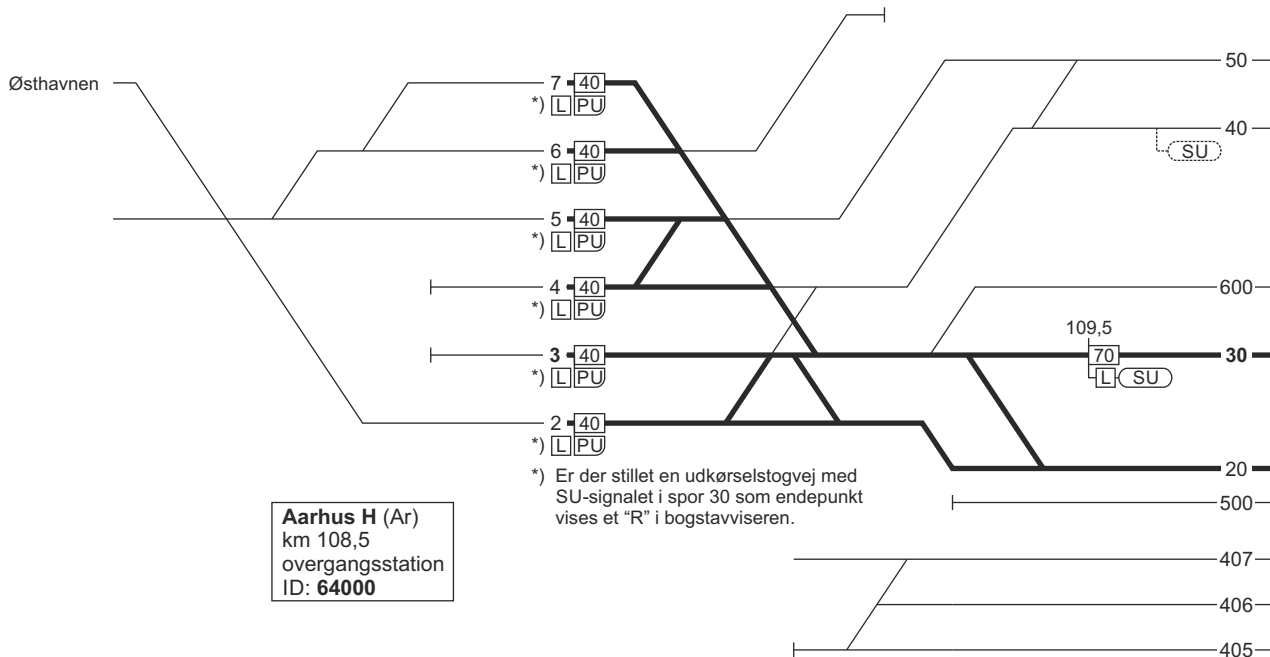
Togekspeditionssted 1	Togfølgestation 2	Sporbenyttelse 3	Standsningssted 4	Kmp/FC telefonnummer 5
Horsens	<b>Hele døgnet:</b> Ikke fjernstyret togfølgestation (overgangsstation) med AG-drift uden stedlig stationsbestyrer	Tog og arbejdskøretøjer, der skal arbejde i Horsens ekspederes i spor 1.		<b>Kmp:</b> 82 10 16 21  Når Horsens ikke er fjernstyret togfølgestation (overgangsstation) med AG-drift uden stedlig stationsbestyrer, varetages stationsbestyrerens ansvar i FC Sd.  <b>FC Sd:</b> 86 52 33 43  GSM-R: 81 99 12 56
Horsens			<b>Ved indkørsel fra Hovedgård:</b> Enmandsbetjente tog, fremført af DSB-personale, skal i spor 1 standse med førerpladsen ud for ITV-monitoren.	<b>Kmp:</b> 86 52 33 43  <b>FC:</b> Vj (ekskl.) - Ar (ekskl.) 86 52 33 43  GSM-R: 81 99 12 56

Togekspeditionssted 1	Togfølgestation 2	Sporbenyttelse 3	Standsningssted 4	Kmp/FC telefonnummer 5
Aarhus H			<b>Følgende tog skal standse således:</b>  Tog fremført af:  - MF, MG og lok anvender standsningsmærke 17.18  - Øvrige materialetyper med førerpladsen ud for perrontrappe.	<b>Kmp:</b> 82 10 11 35  <b>GSM-R:</b> 81 99 12 40

**24. Aarhus H - (Brabrand)**

Strækningshastighed:

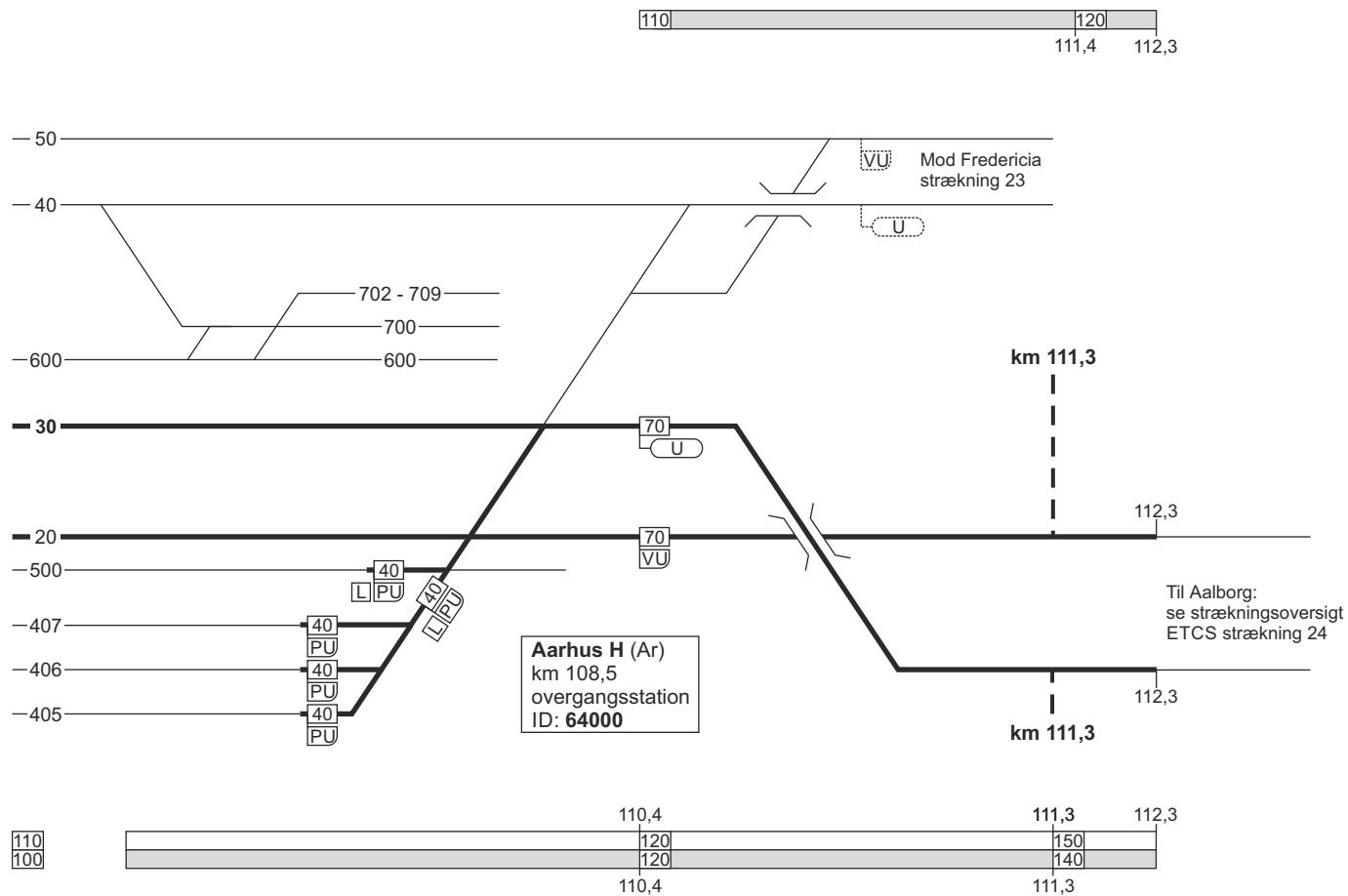
Delstrækning	Strækningshastighed (km/t)
Aarhus H - (Brabrand)	180



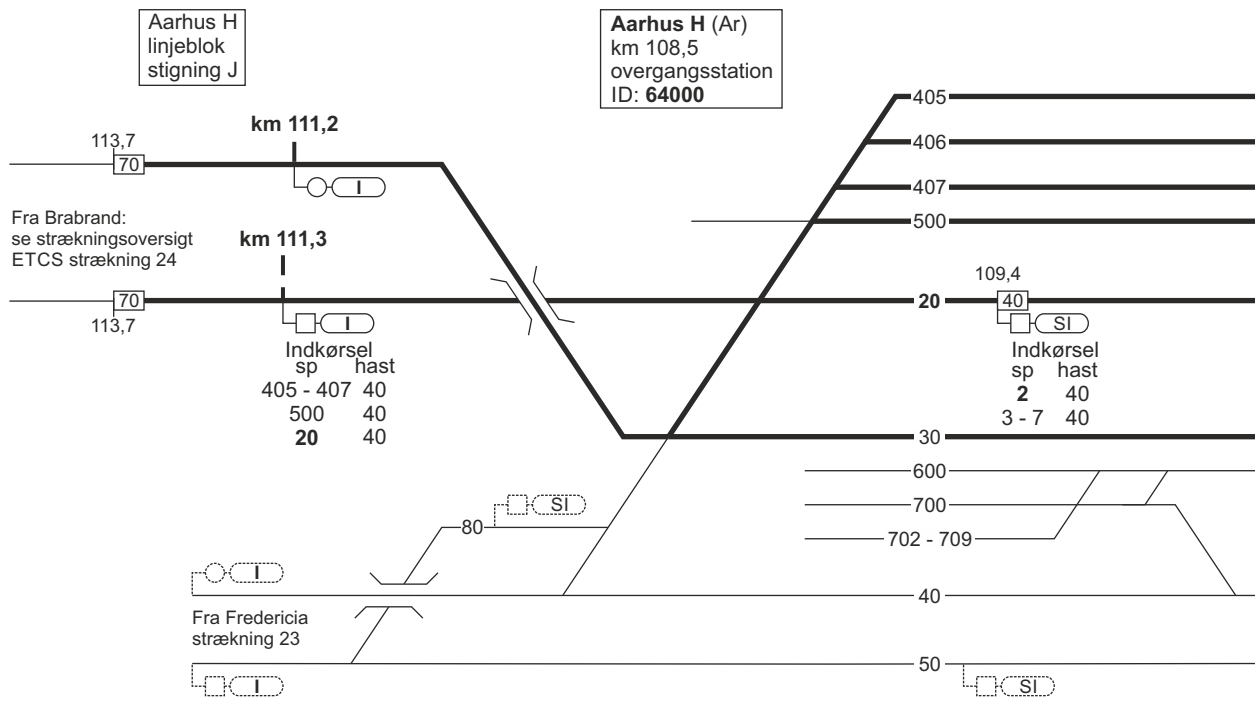
**Aarhus H (Ar)**  
 km 108,5  
 overgangsstation  
 ID: **64000**

\*) Er der stillet en udkørselstogvej med SU-signalet i spor 30 som endepunkt vises et "R" i bogstavviseren.

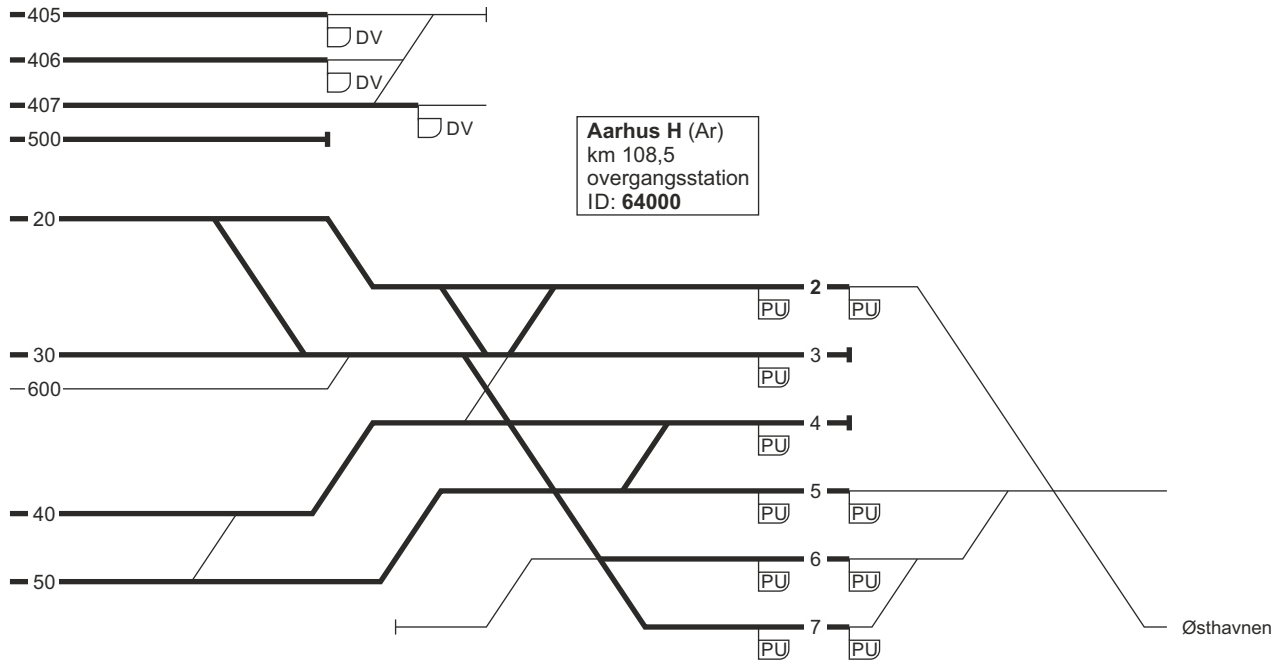
		109,5	
40		110	
40		100	
		109,5	







113,7	111,4	109,4
120	110	40
120	110	40
	111,4	109,4



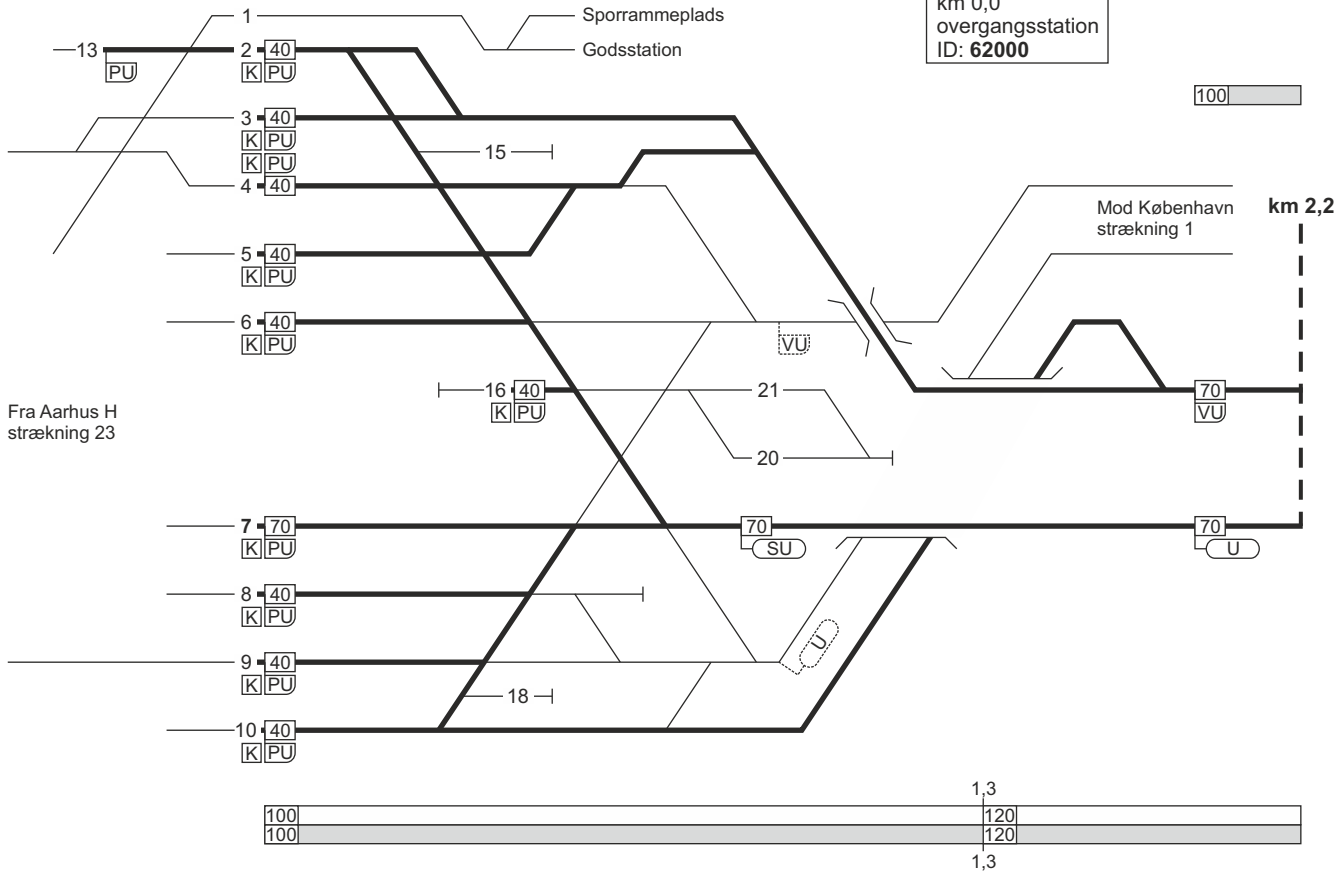
40	
40	

Togekspeditionssted 1	Togfølgestation 2	Sporbenyttelse 3	Standsningssted 4	Kmp/FC telefonnummer 5
Aarhus H			<b>Følgende tog skal standse således:</b>  Tog fremført af:  - MF, MG og lok anvender standsningsmærke 17.18  - Øvrige materialetyper med førerpladsen ud for perrontrappe.	<b>Kmp:</b> 82 10 11 35  <b>GSM-R:</b> 81 99 12 40

**26. Fredericia - Padborg****Strækningshastighed:**

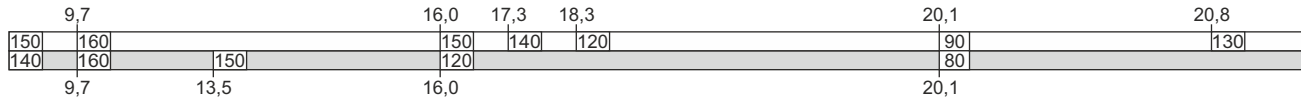
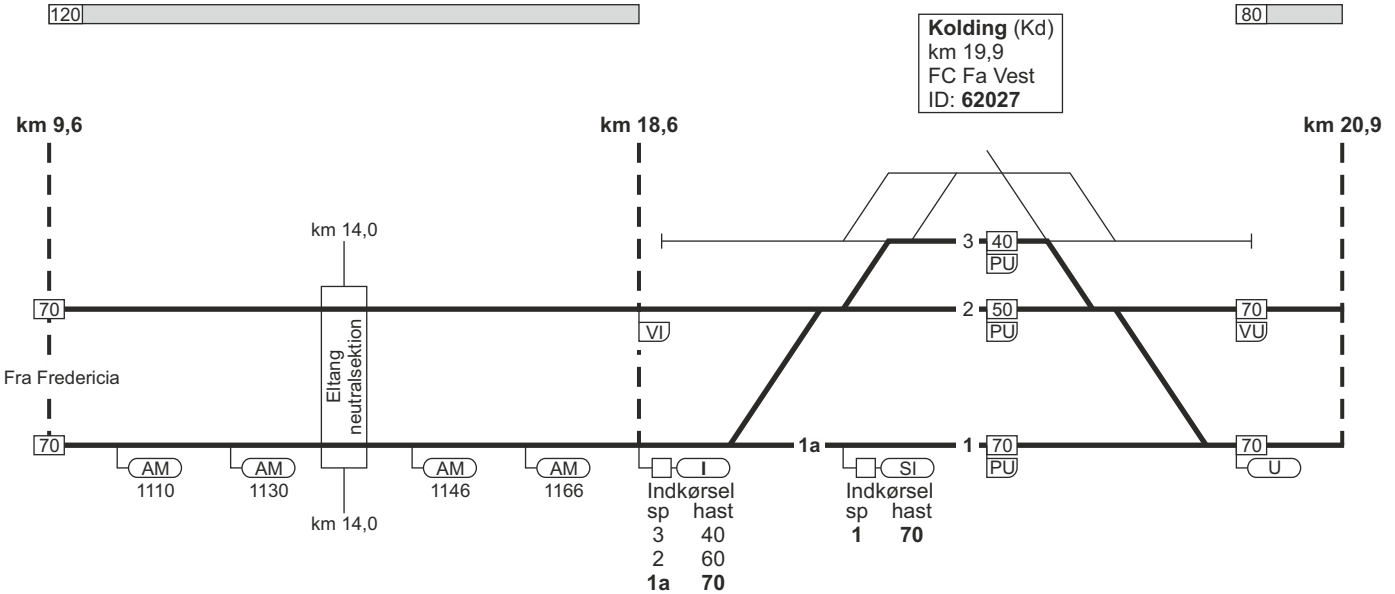
<b>Delstrækning</b>	<b>Strækningshastighed (km/t)</b>
Fredericia - Vojens	160
Vojens - Tinglev	180
Tinglev - Padborg	120

**Fredericia (Fa)**  
 km 0,0  
 overgangsstation  
 ID: 62000



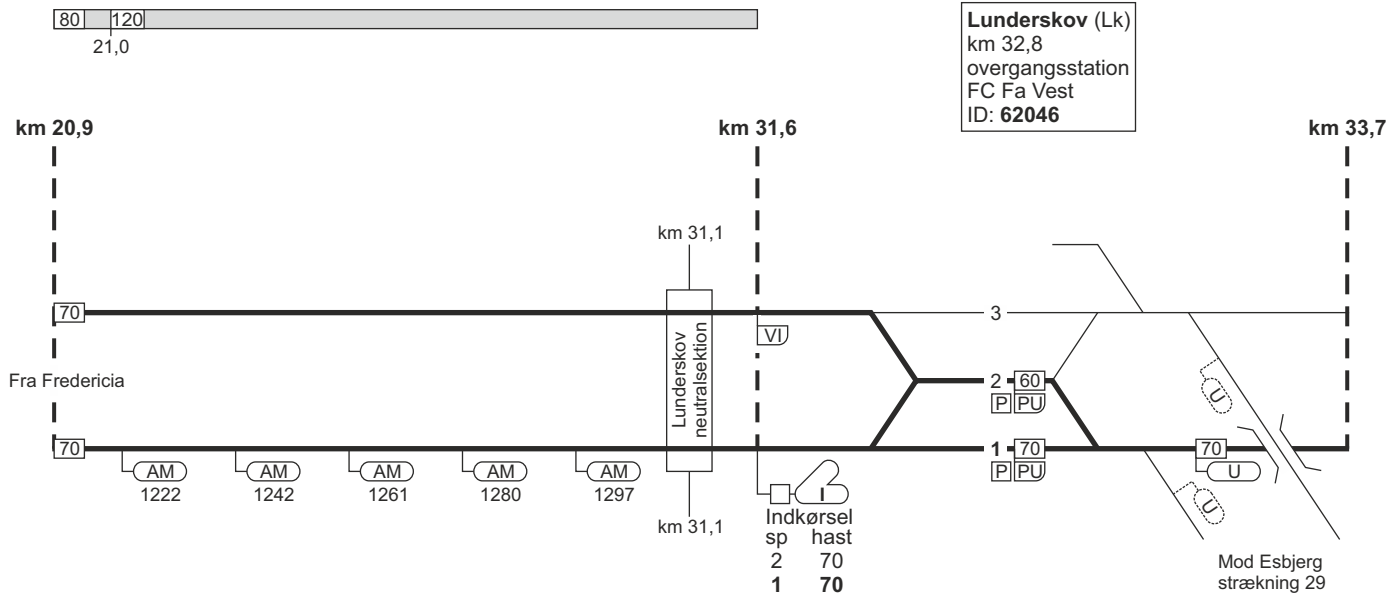


FC Fa Vest  
linjeblok  
stigning K



FC Fa Vest  
linjeblok  
stigning H

Lunderskov (Lk)  
km 32,8  
overgangsstation  
FC Fa Vest  
ID: 62046

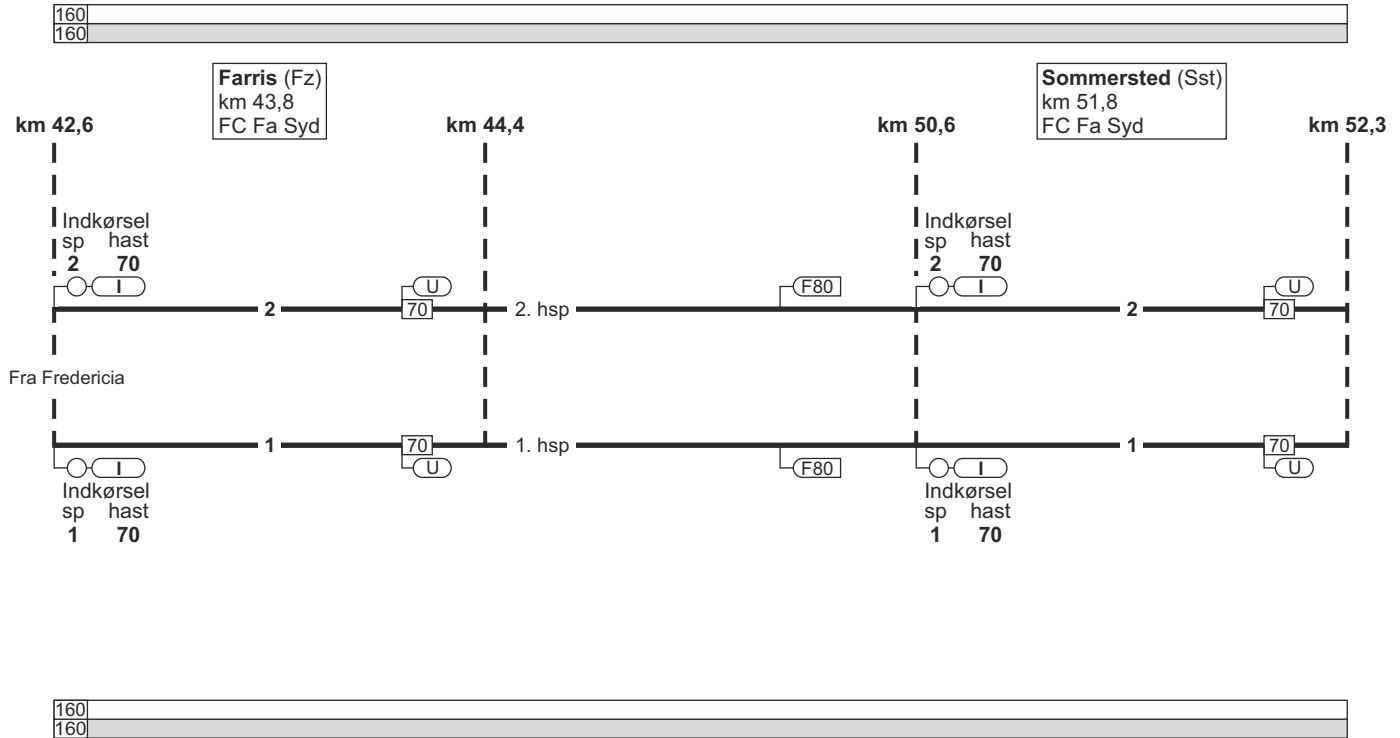


21,0	25,9	26,7	29,4	30,0
130	150	160	150	160
80	140	160	140	160
21,0	25,9	26,7	29,4	30,0

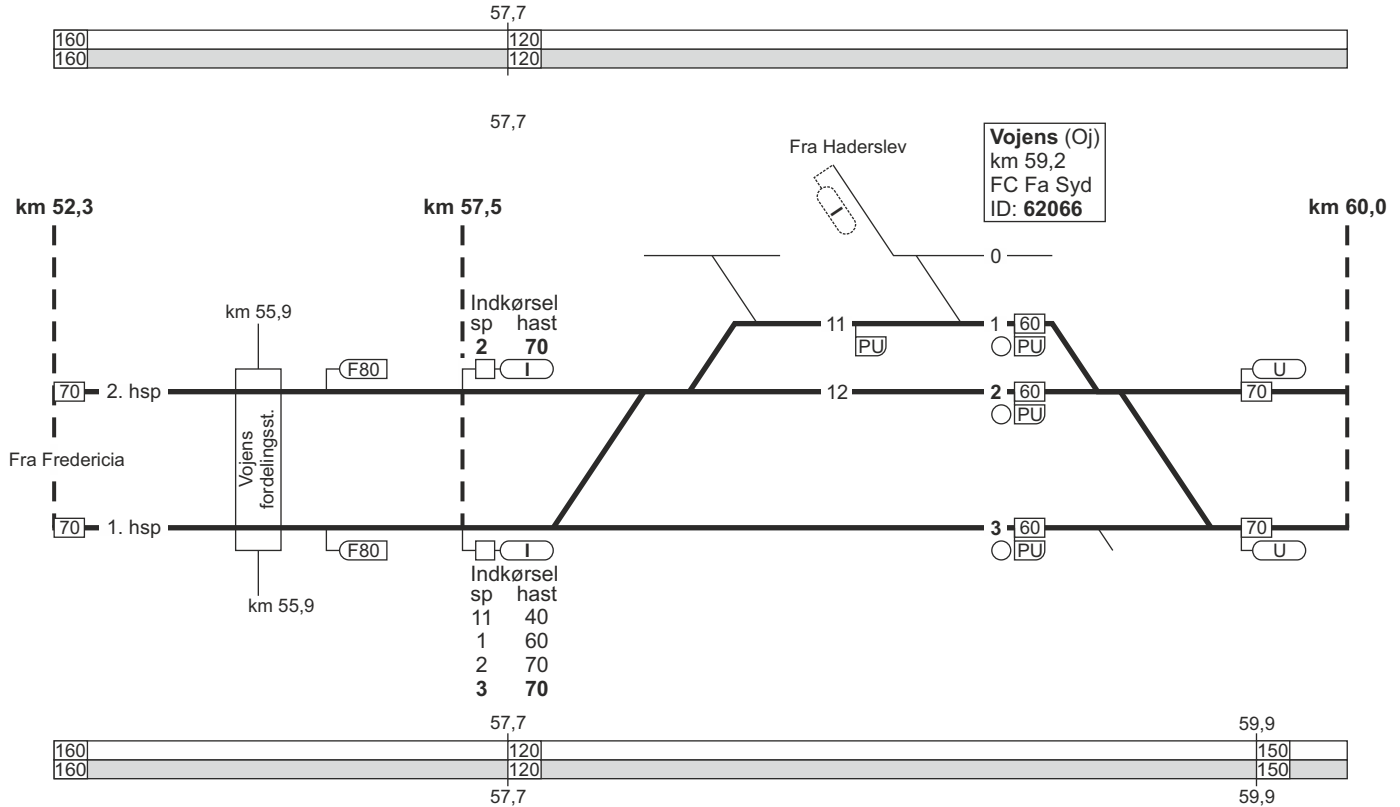




FC Fa Syd  
linjeblok / vekselspor  
stigning K

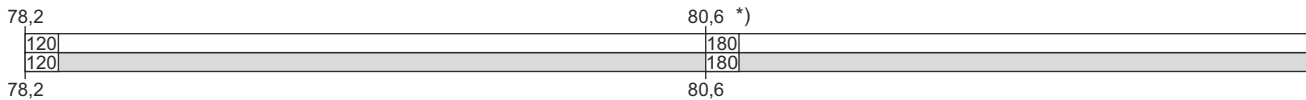
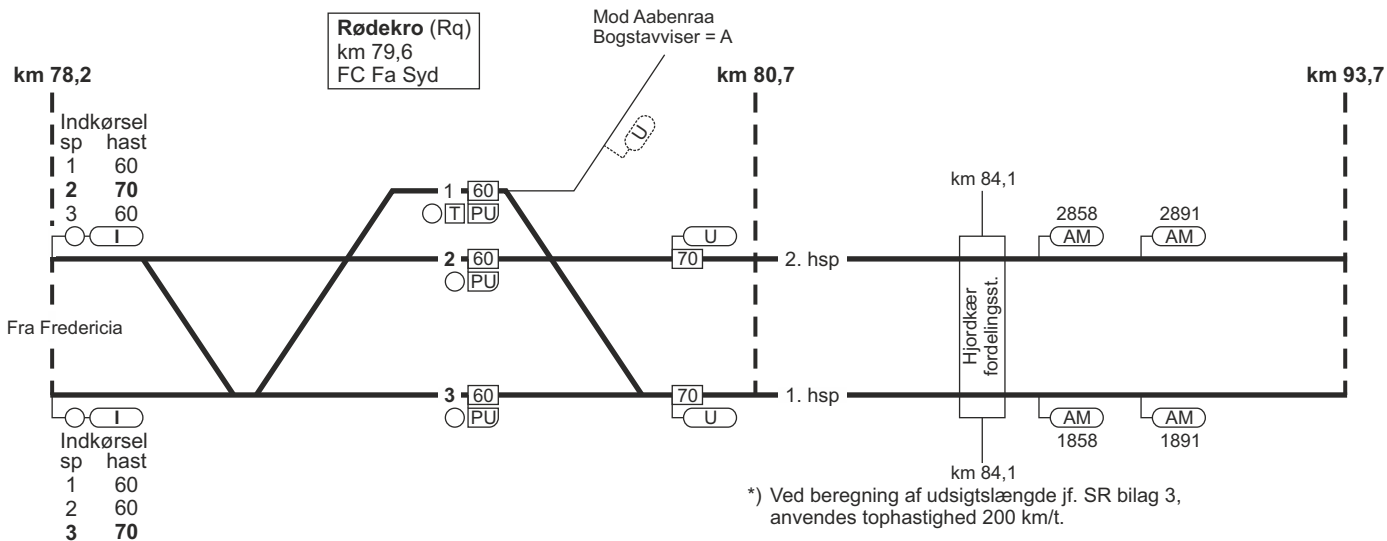
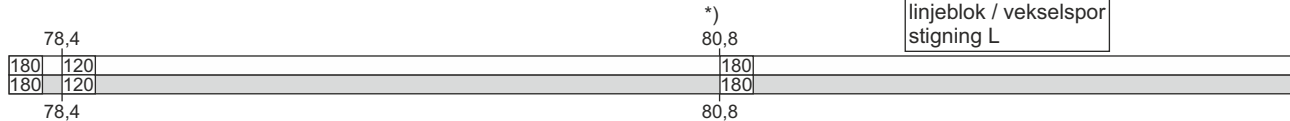


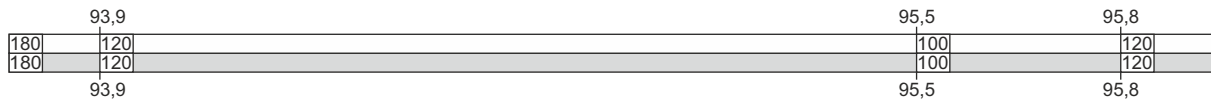
FC Fa Syd  
linjeblok / vekselspor  
stigning J





FC Fa Syd  
linjeblok / vekselspor  
stigning L





km 93,7

Indkørsel	
sp	hast
5	60
4	60
3	70
2	60
1	60

**Tinglev (Te)**  
 km 95,3  
 overgangsstation  
 FC Fa Syd  
 ID: 67600

5 - 40  
 P PU

4 - 40  
 P PU

3 - 70  
 P PU

2 - 70  
 P PU

1 - 40  
 P PU

70  
 PU

70  
 U

km 96,2

Mod Sønderborg  
 strækning 28

Ovk 200  
 km 95,9

Fra Fredericia

Indkørsel	
sp	hast
5	60
4	60
3	60
2	70
1	60

93,7

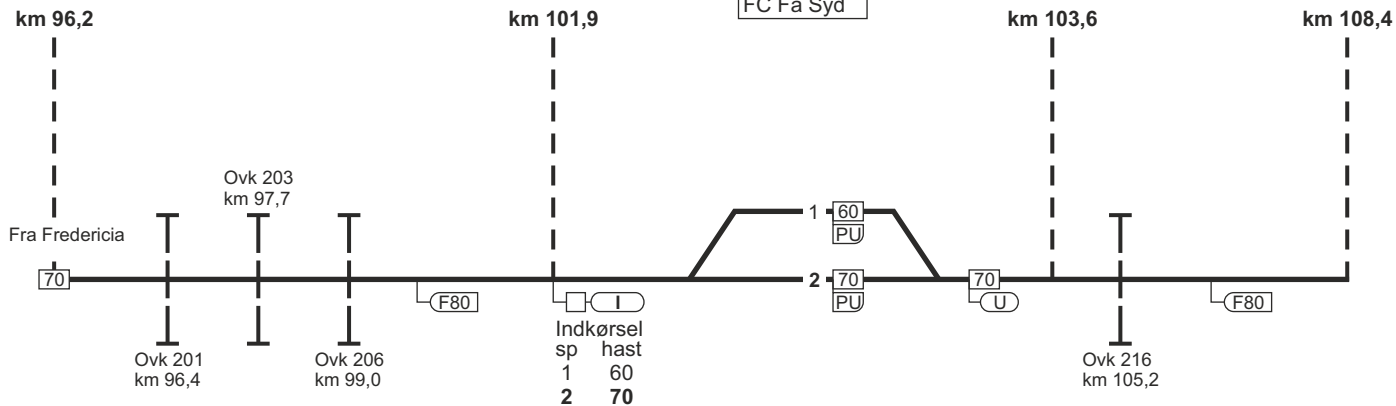


93,7

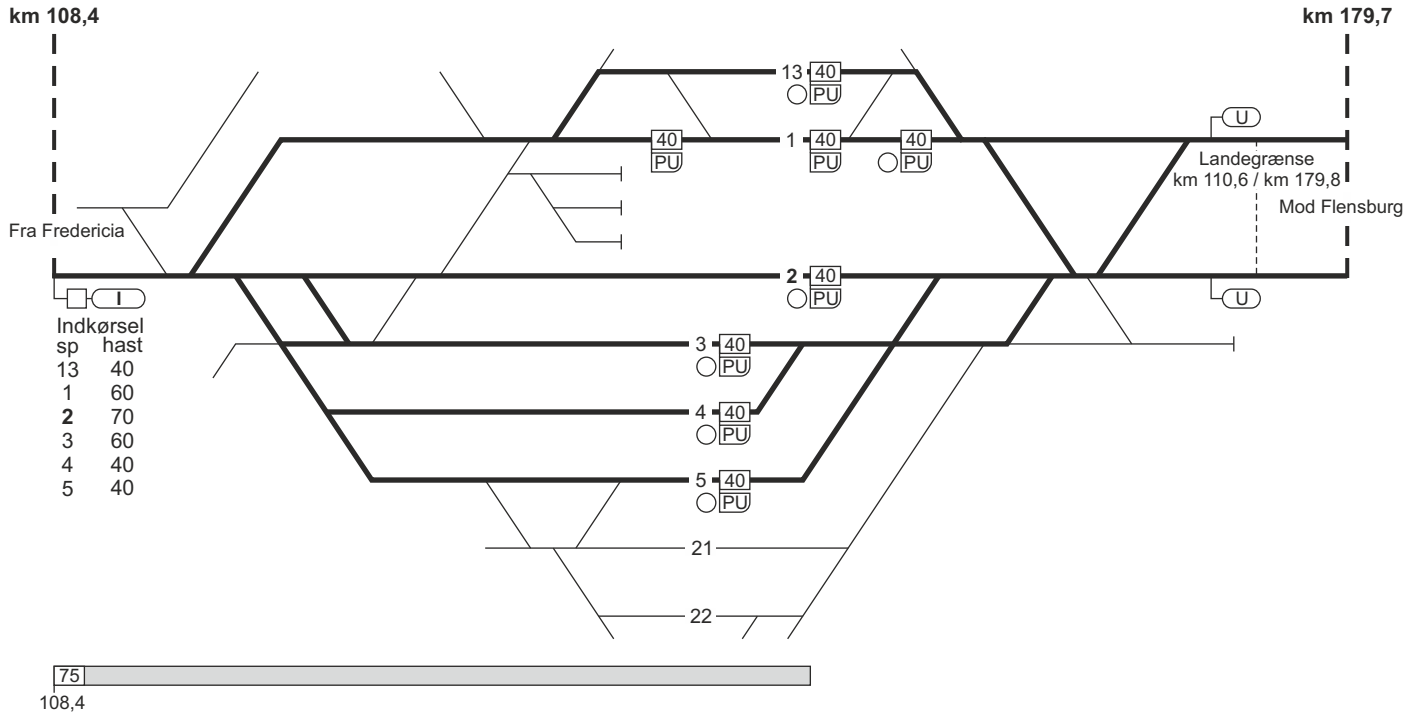
FC Fa Syd  
linjeblok  
stigning L

FC Fa Syd  
linjeblok  
stigning K

Vejbæk (Vk)  
km 102,9  
FC Fa Syd

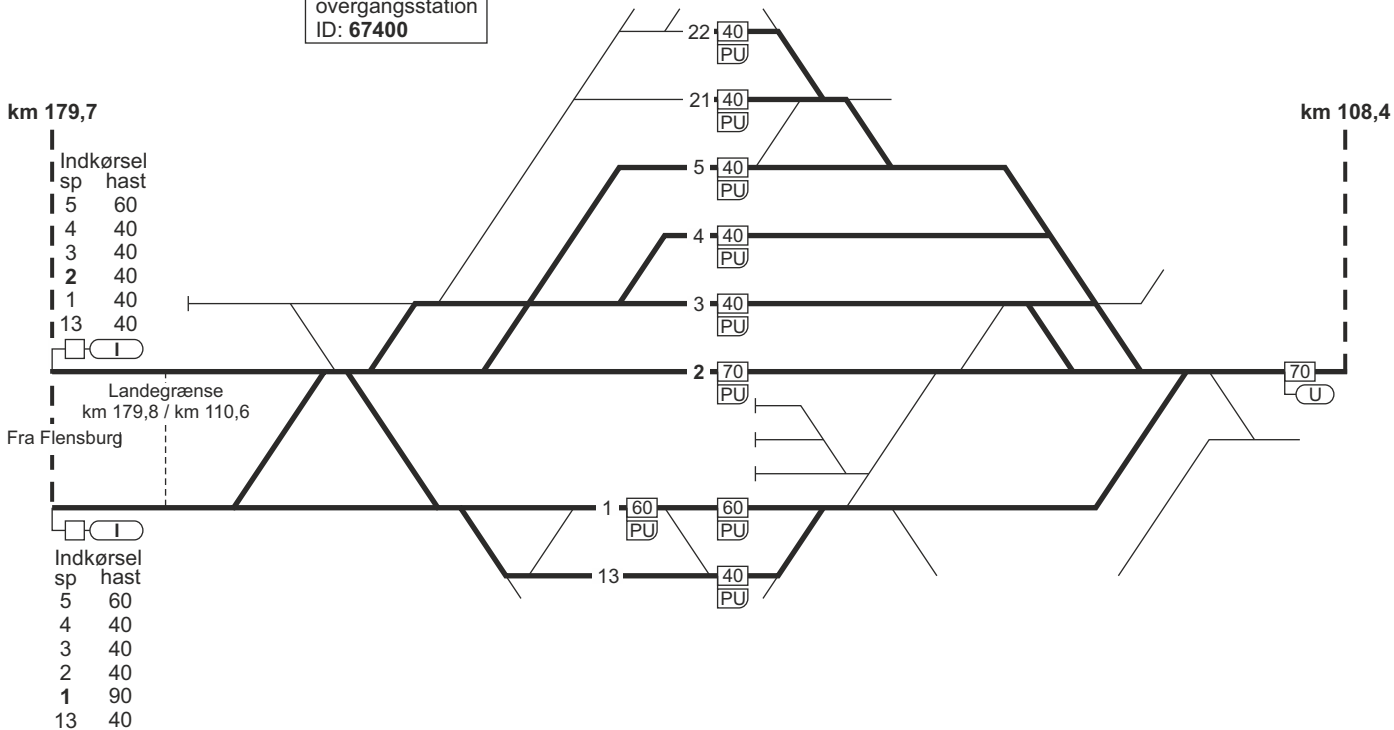


**Padborg (Pa)**  
 km 109,7  
 overgangsstation  
 ID: 67400





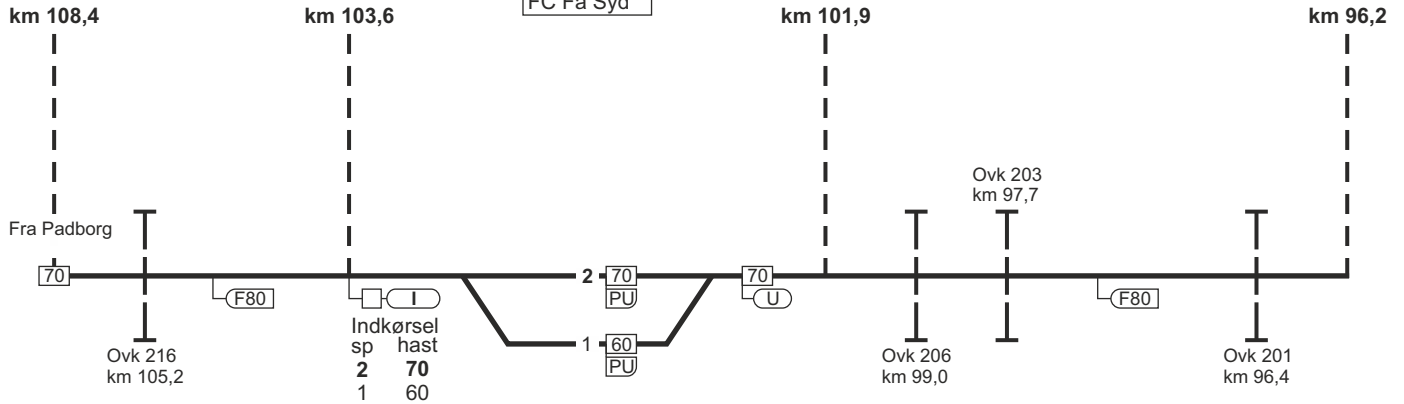
**Padborg (Pa)**  
 km 109,7  
 overgangsstation  
 ID: 67400



FC Fa Syd  
linjeblok  
stigning M

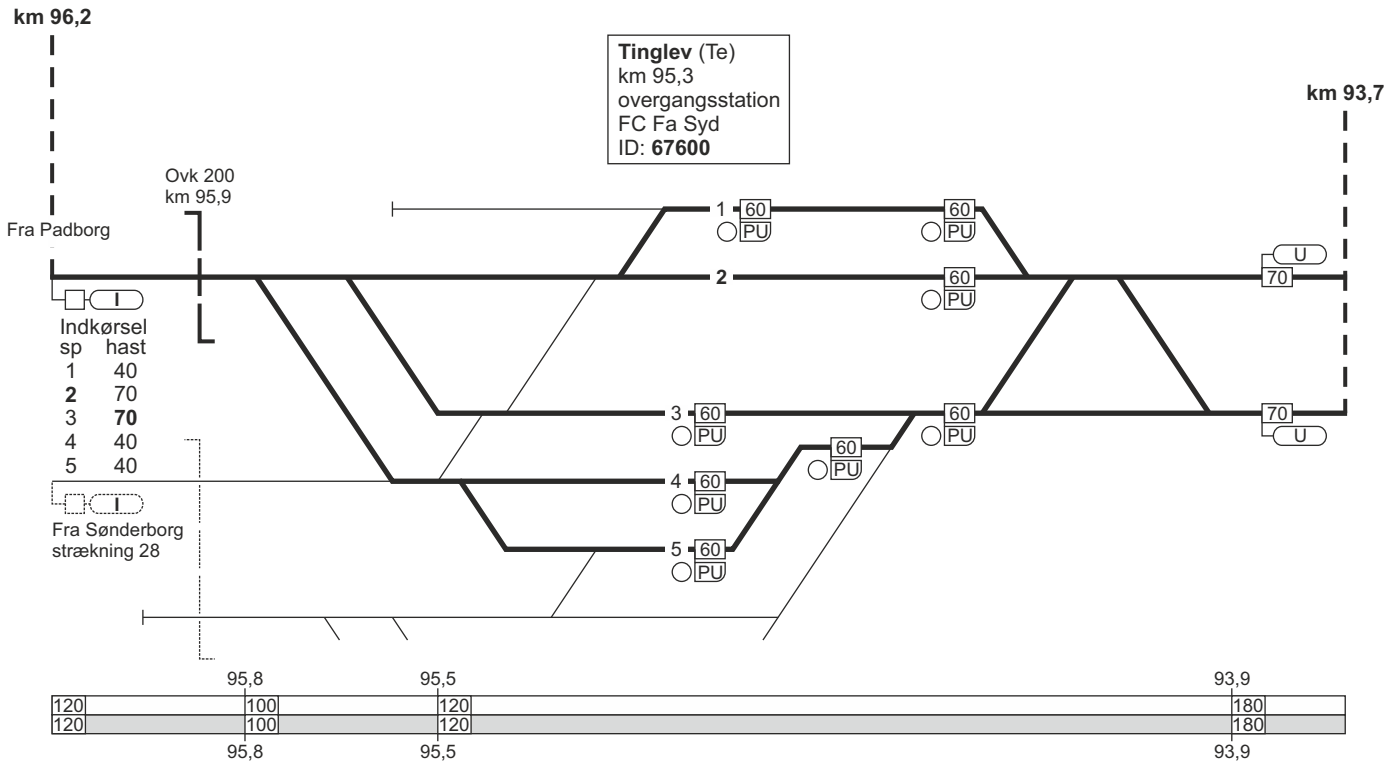
FC Fa Syd  
linjeblok  
stigning L

Vejbæk (Vk)  
km 102,9  
FC Fa Syd



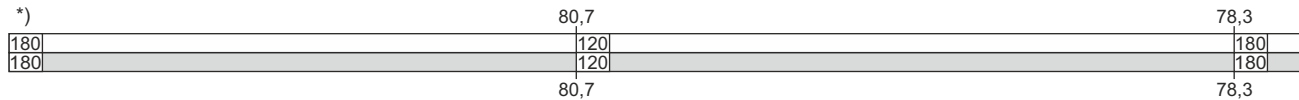
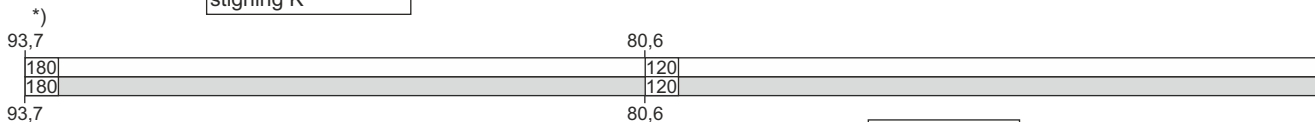
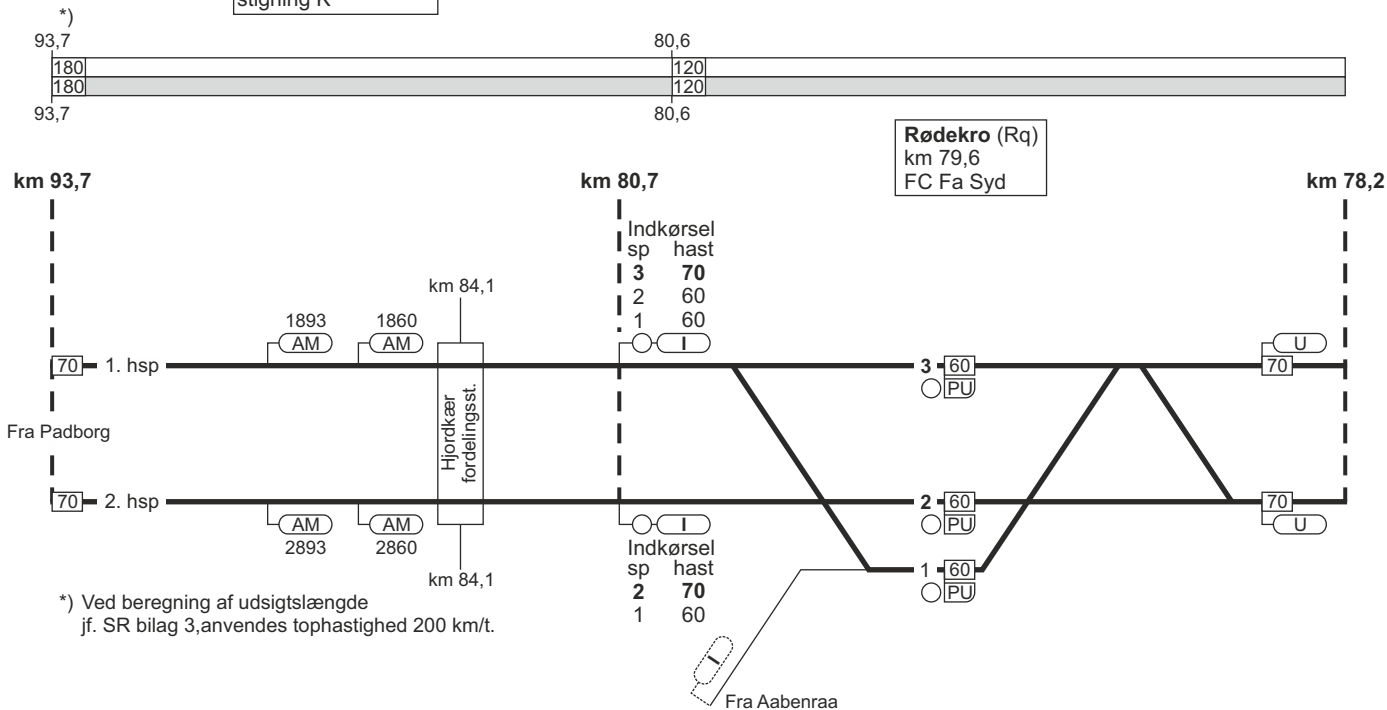
Indkørsel	
sp	hast
2	70
1	60

120
120

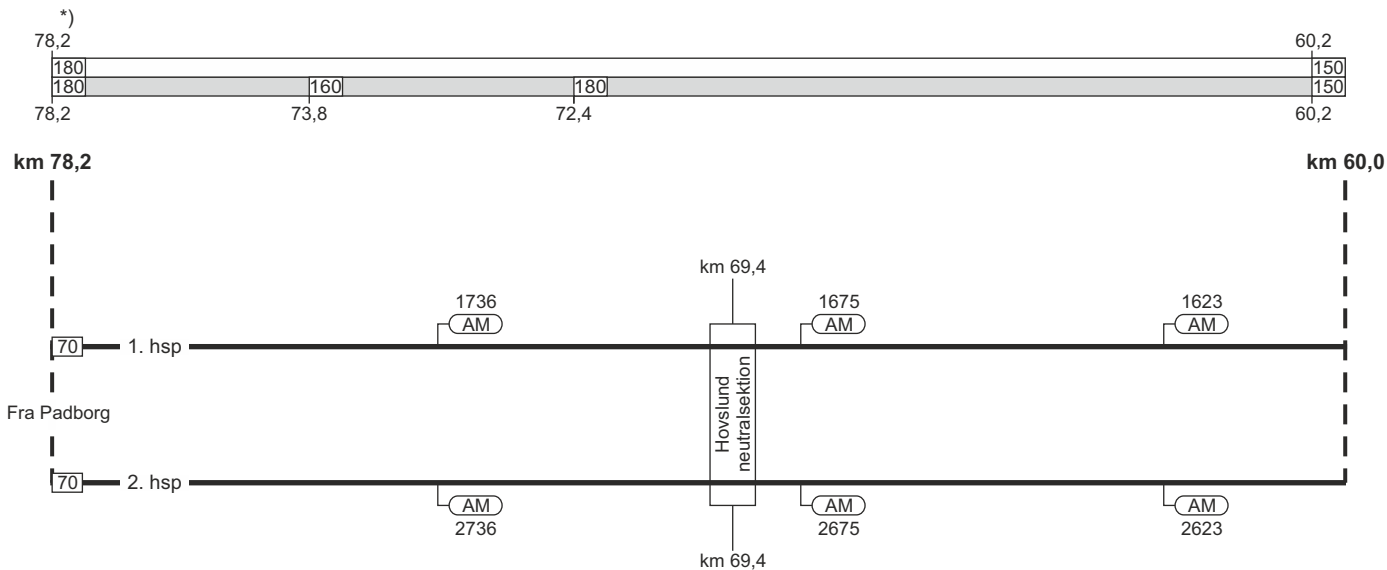


FC Fa Syd  
linjeblok / vekselspor  
stigning K

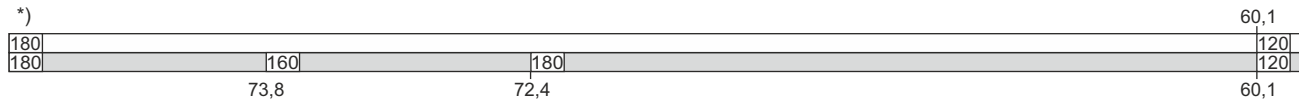
Rødekre (Rq)  
km 79,6  
FC Fa Syd



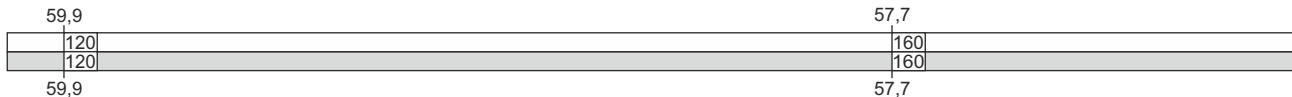
FC Fa Syd  
linjeblok / vekselspor  
stigning K



\*) Ved beregning af udsigtslængde jf. SR bilag 3, anvendes tophastighed 200 km/t.



FC Fa Syd  
linjeblok / vekselspor  
stigning L



km 60,0

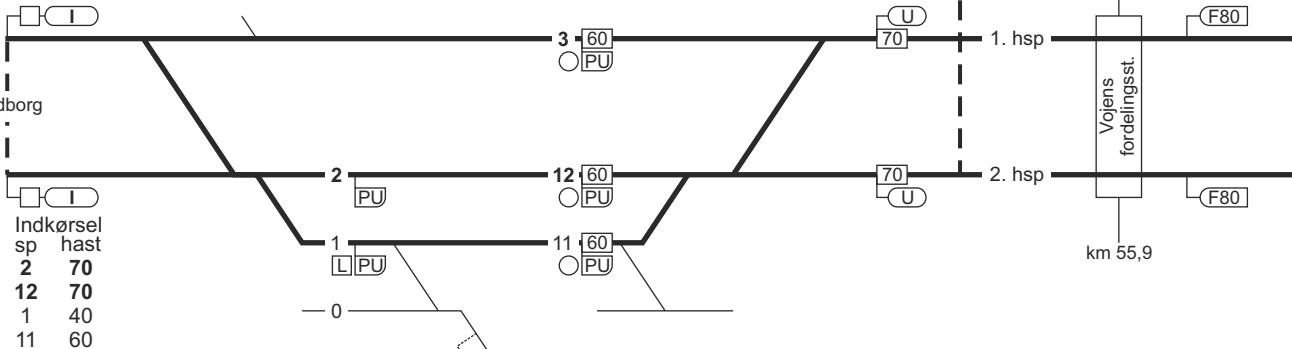
Indkørsel	sp	hast
3		70
2		60
12		60
1		40
11		60

Vojens (Oj)  
km 59,2  
FC Fa Syd  
ID: 62066

km 57,5

km 52,3

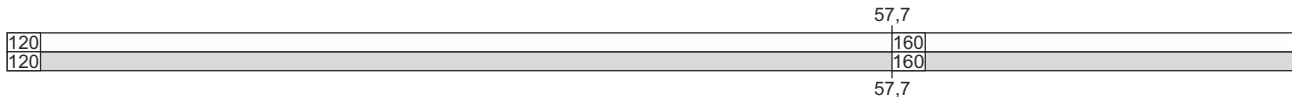
Fra Padborg



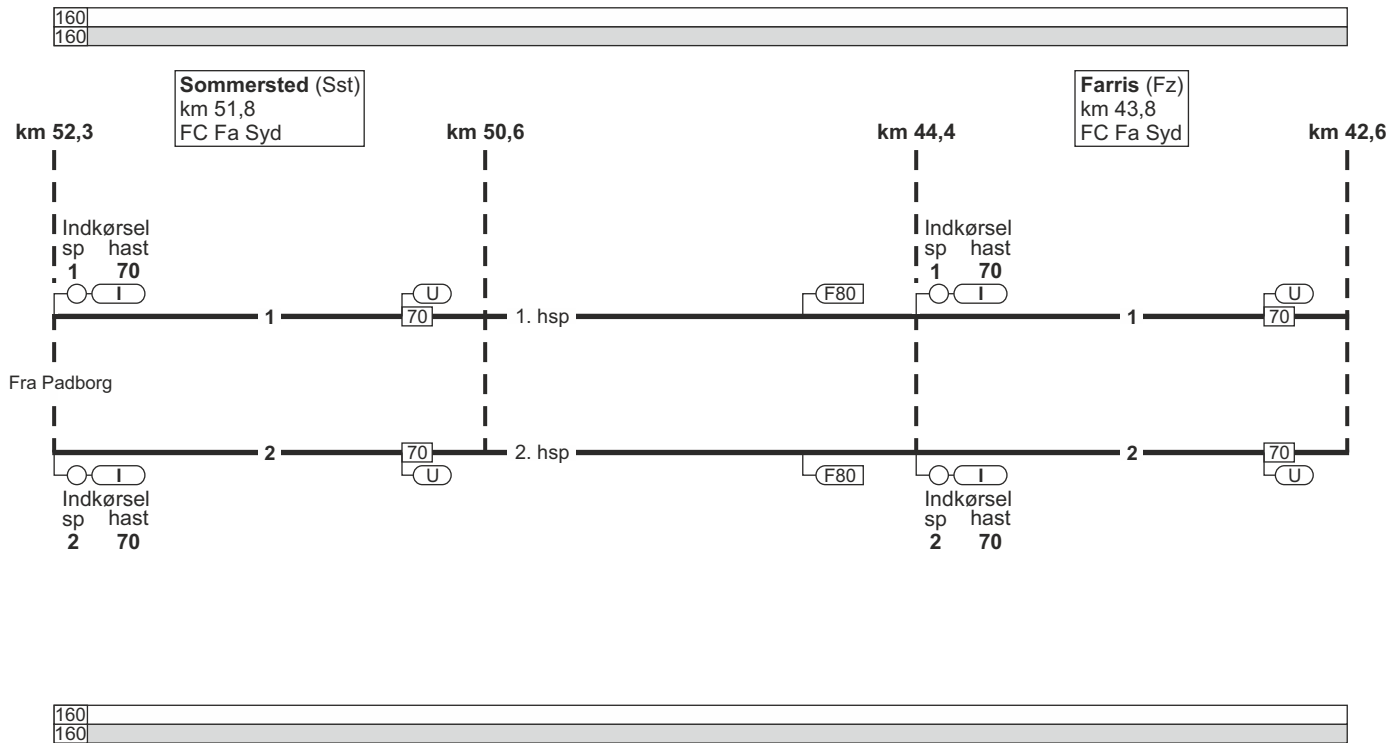
Indkørsel	sp	hast
2		70
12		70
1		40
11		60

- 0

Mod Haderslev  
bogstavviser = H



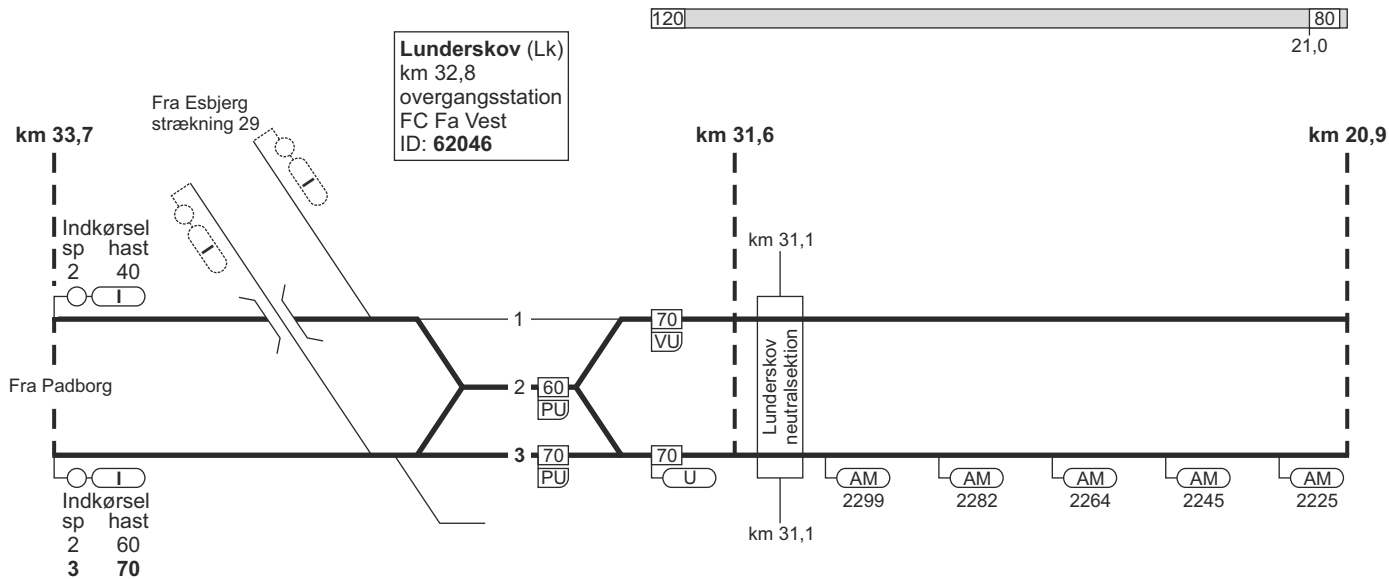
FC Fa Syd  
linjeblok / vekselspor  
stigning J







FC Fa Vest  
linjeblok  
stigning J

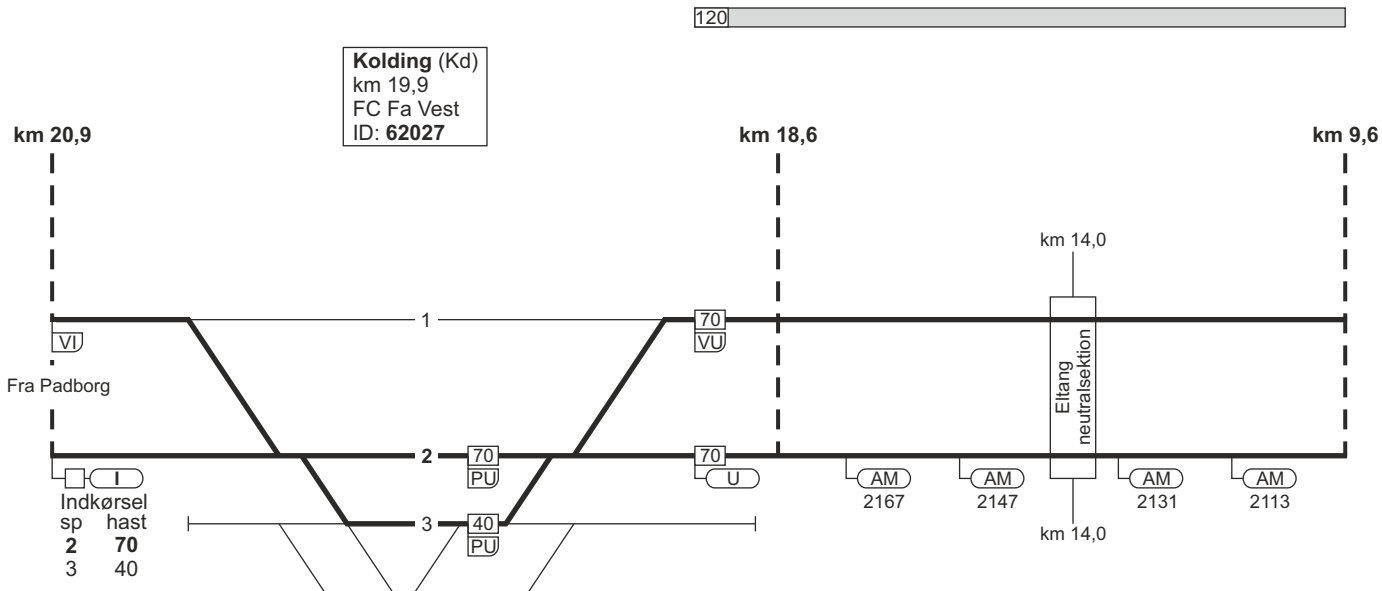


120	80
21,0	

	30,0	29,4	26,7	25,9	21,0
160	150	160	150	160	90
160	140	160	140	160	80
	30,0	29,4	26,7	25,9	21,0

FC Fa Vest  
linjeblok  
stigning H

**Kolding (Kd)**  
km 19,9  
FC Fa Vest  
ID: 62027

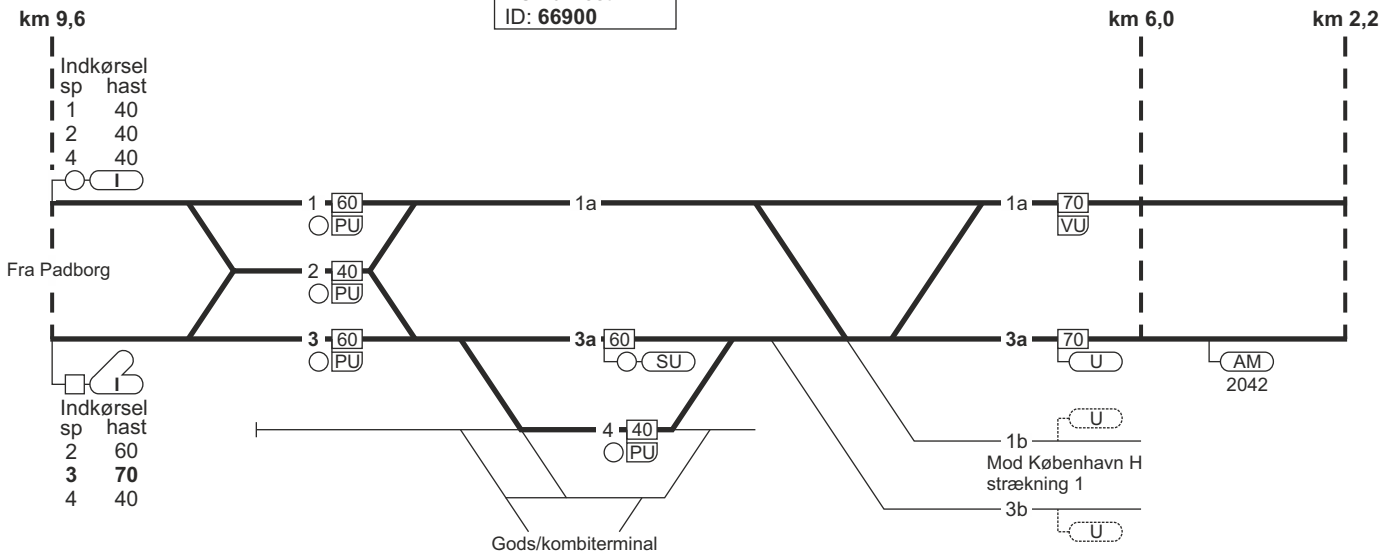


	20,1		18,3	17,3	16,0		9,7
90	120		140	150	160		150
80	120				150		140
	20,1			16,0		13,5	9,7

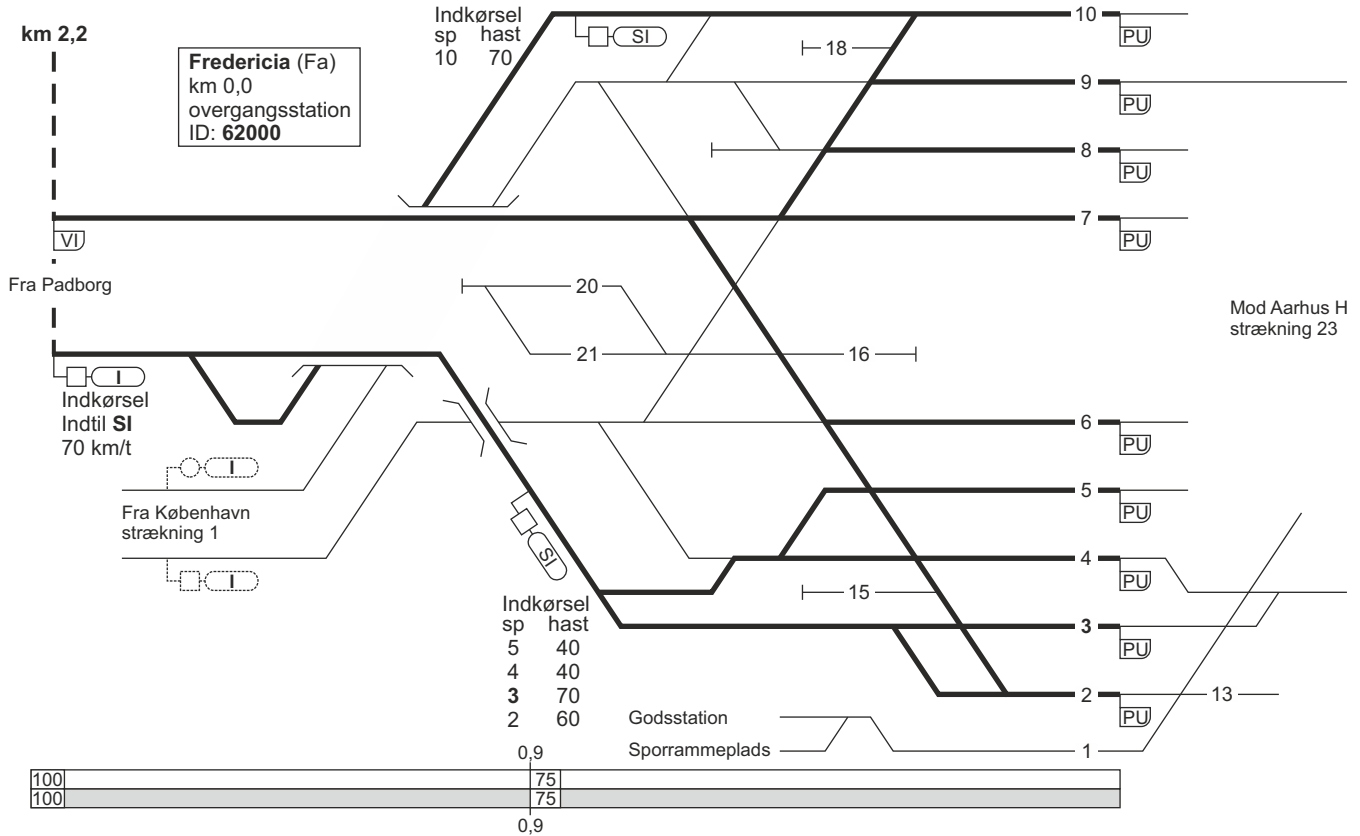
FC Fa Vest  
linjeblok  
stigning K

**Taulov (TI)**  
km 8,6  
overgangsstation  
FC Fa Vest  
ID: 66900

120



	8,7	8,2		6,2	2,8	2,3
150	140	110		160	120	100
140		110		160	120	100
		8,2		6,2	3,5	2,3



Togekspeditionssted 1	Togfølgestation 2	Sporbenyttelse 3	Standsningssted 4	Kmp/FC telefonnummer 5
Fredericia			<p><b>Ved indkørsel fra Taulov for MF-tog, som skal sammenkobles i spor 10:</b> Først ankommende togdel skal standse ud for standsningsmærke anbragt til venstre for sporet.</p> <p>G- og M-tog skal køre helt frem til togvejens endepunkt.</p>	<p><b>Kmp:</b> 82 27 23 05</p> <p>GSM-R: 81 99 12 20</p> <p><b>FC:</b> Fa - Lk 82 27 25 15</p> <p>GSM-R: 81 99 12 24</p> <p>Lk (ekskl.) - Pa (ekskl.) 82 27 25 14</p> <p>GSM-R: 81 99 12 26</p>
Taulov				<p>GSM-R: 81 99 12 69</p>

Togekspeditionssted 1	Togfølgestation 2	Sporbenyttelse 3	Standingssted 4	Kmp/FC telefonnummer 5
Kolding			<p><b>Ved indkørsel fra Lunderskov</b> Tog som skal sammenkobles i spor 2: Først ankommende togdel skal standse ud for «200-metermærket» (SR-mærke 17.20.), hvis togdelen består af 1 togsæt.</p> <p>Først ankommende togdel skal standse ud for «S-mærket» (SR-mærke 17.18.), hvis togdelen består af 2 togsæt.</p> <p><b>Ved indkørsel fra Taulov</b> Tog som skal sammenkobles i spor 2: Tog skal standse umiddelbart foran Dv-signal 21.</p>	GSM-R: 81 99 12 27
Tinglev				GSM-R: 81 99 12 76
Padborg			<p><b>Ved indkørsel fra Syd</b> Tog fremført af MF, som skal ekspederes ved perron i spor 1: Tog skal standse ud for «S-mærket» (SR-mærke 17.18.).</p>	<p><b>Kmp:</b> 82 27 28 11</p> <p>GSM-R: 81 99 12 74</p>

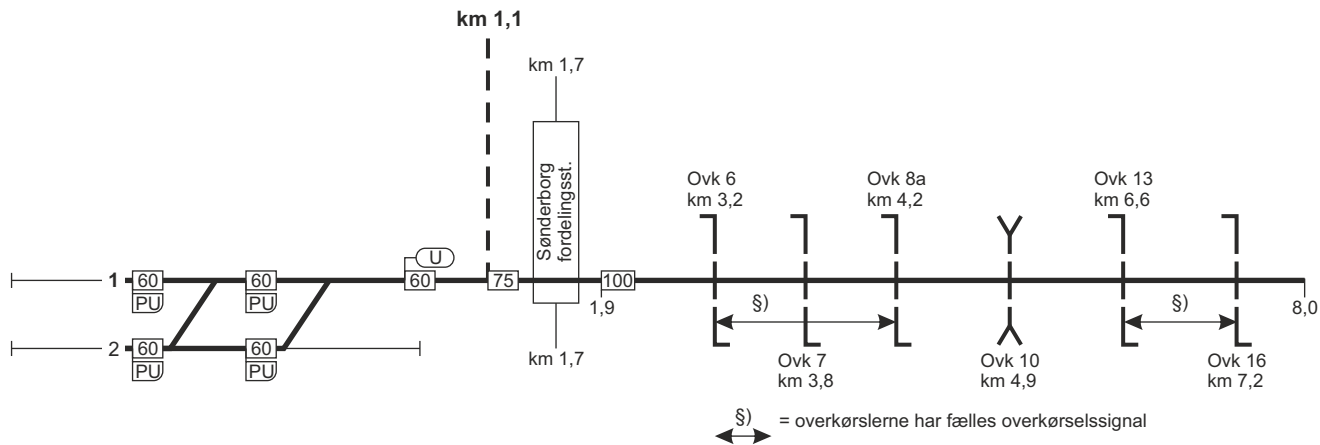
**28. Sønderborg - Tinglev**

Strækningshastighed:

Delstrækning	Strækningshastighed (km/t)
Sønderborg - Tinglev	100

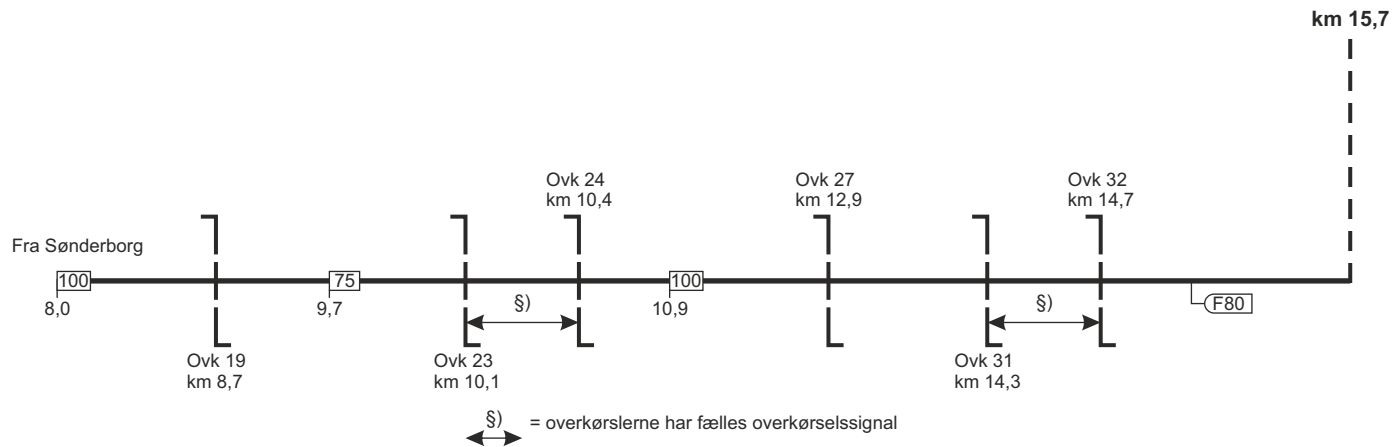
**Sønderborg (Sdb)**  
 km 0,0  
 FC Fa Syd

**FC Fa Syd**  
 linjeblok  
 stigning F



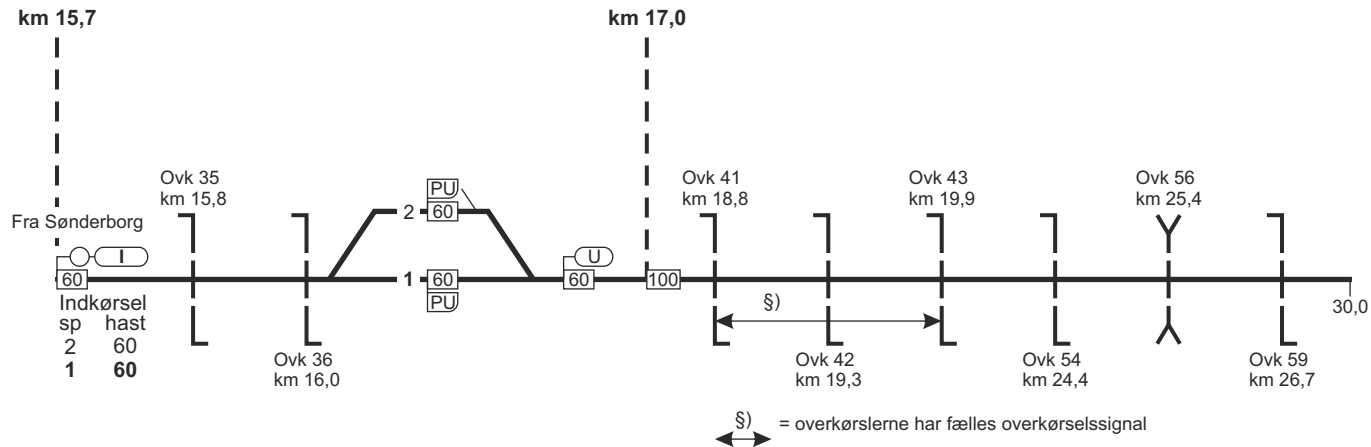


FC Fa Syd  
linjeblok  
stigning F

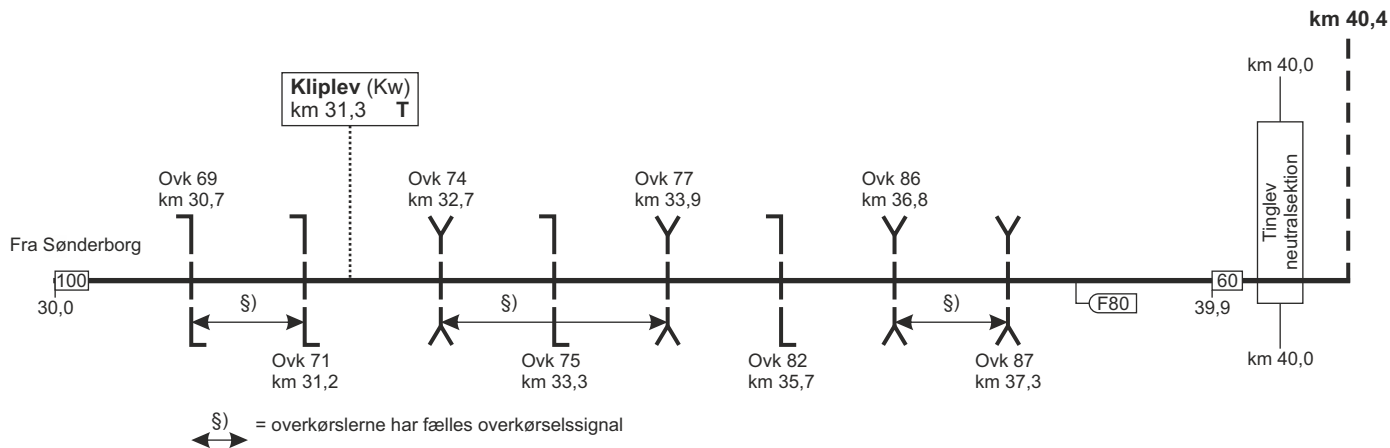


Gråsten (Gst)  
km 16,3  
FC Fa Syd

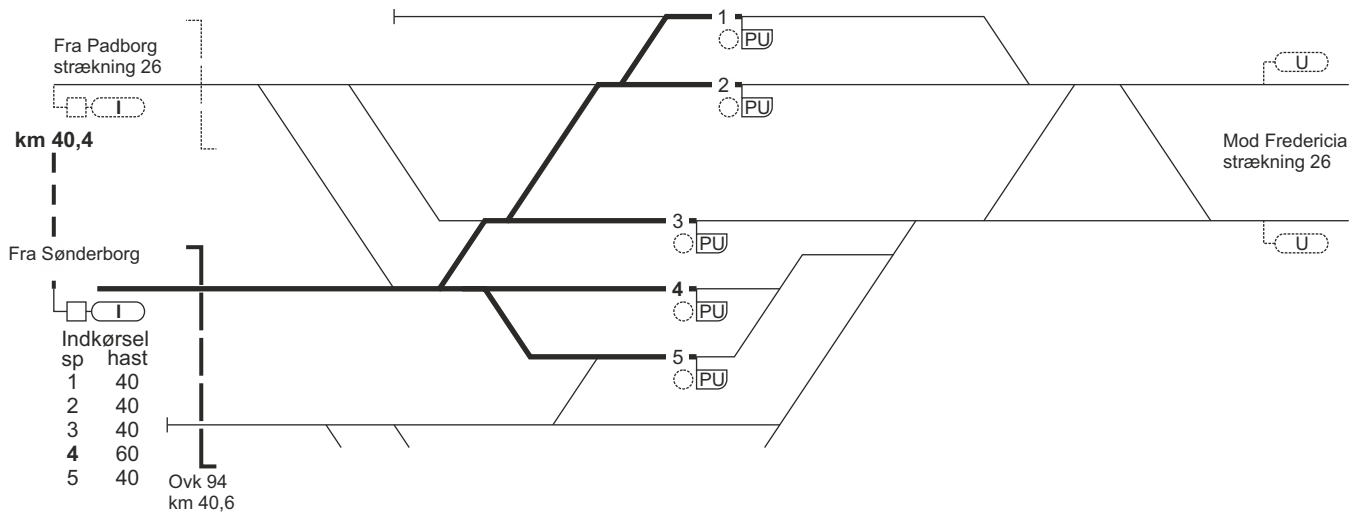
FC Fa Syd  
linjeblok  
stigning E



FC Fa Syd  
linjeblok  
stigning E

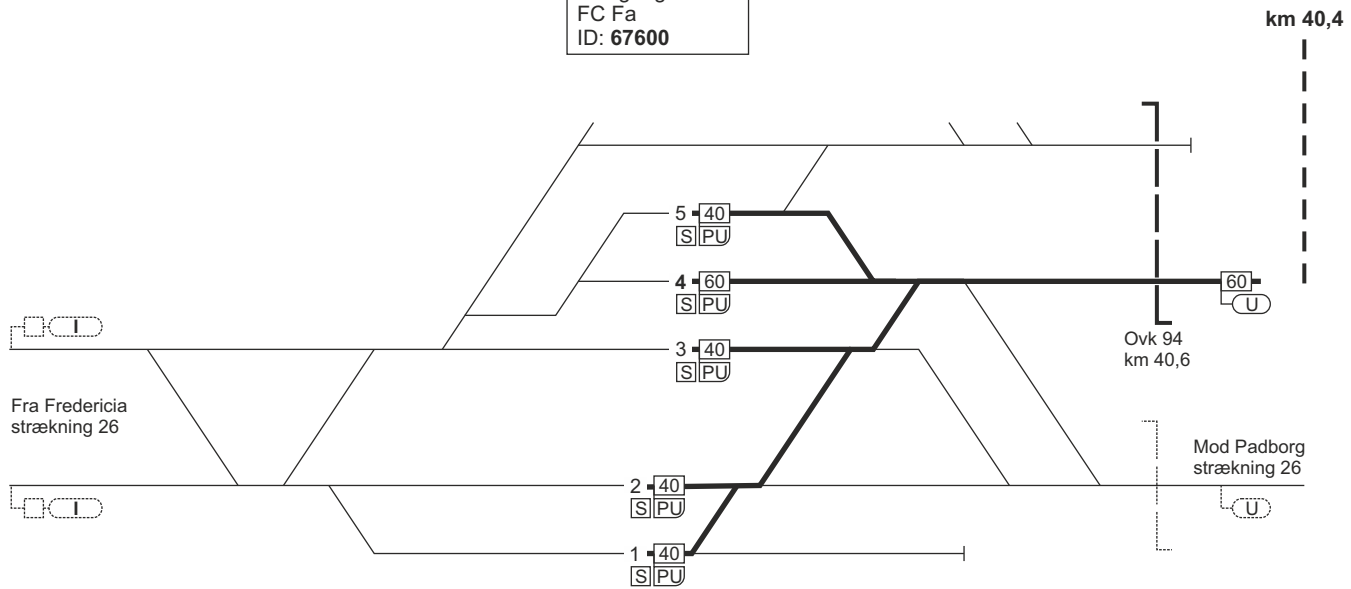


Tinglev (Te)  
 km 41,2  
 overgangsstation  
 FC Fa  
 ID: 67600

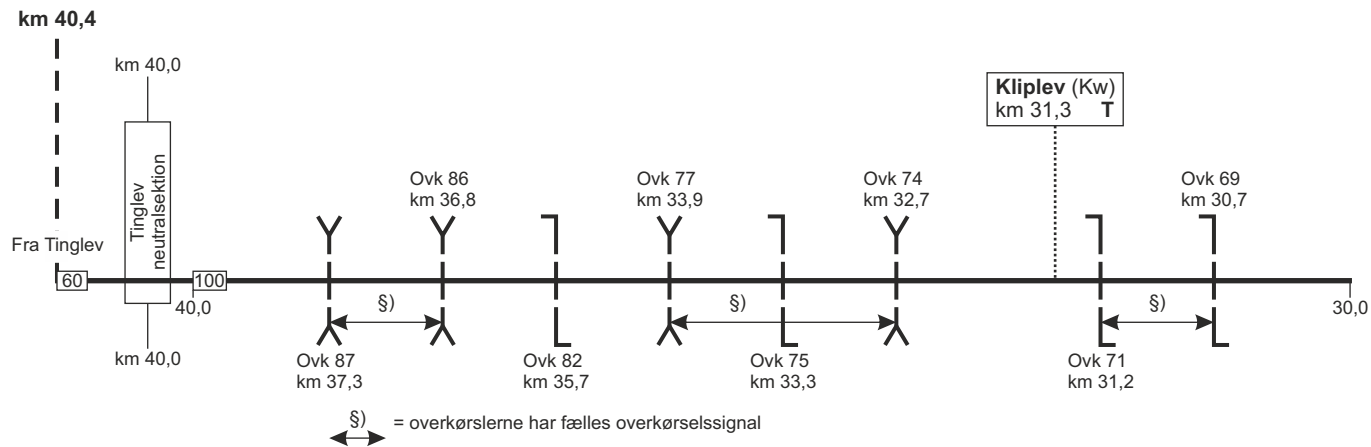


60

Tinglev (Te)  
 km 41,2  
 overgangsstation  
 FC Fa  
 ID: 67600

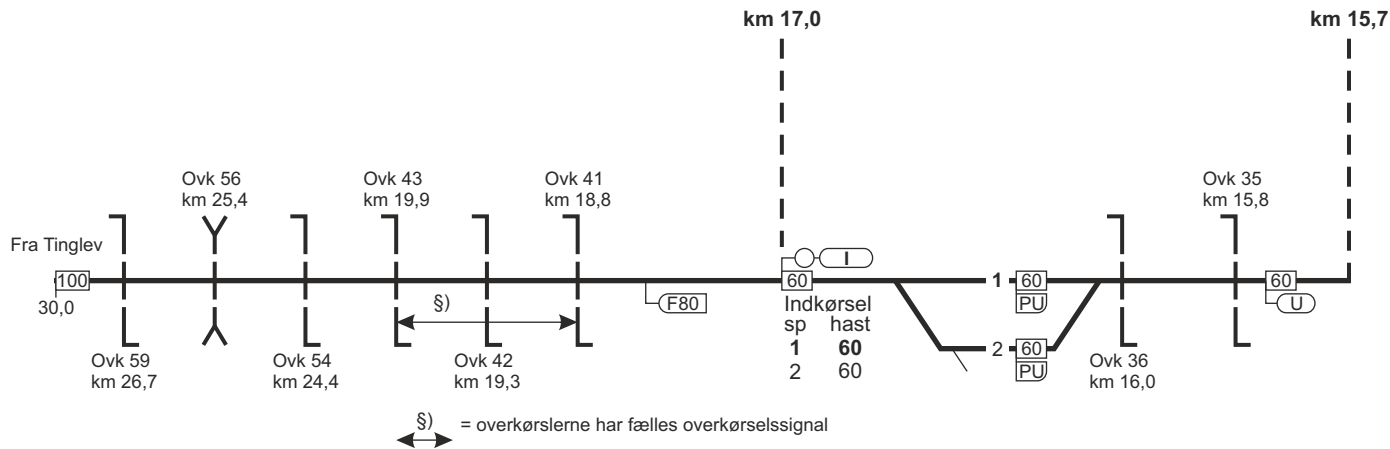


FC Fa Syd  
linjeblok  
stigning F

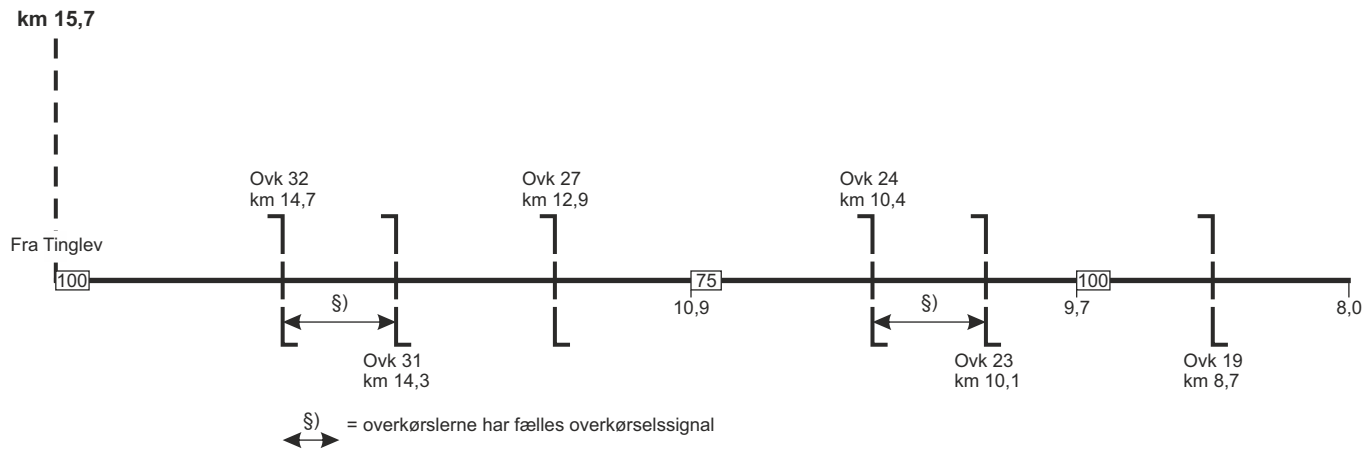


FC Fa Syd  
linjeblok  
stigning F

Gråsten (Gst)  
km 16,3  
FC Fa Syd



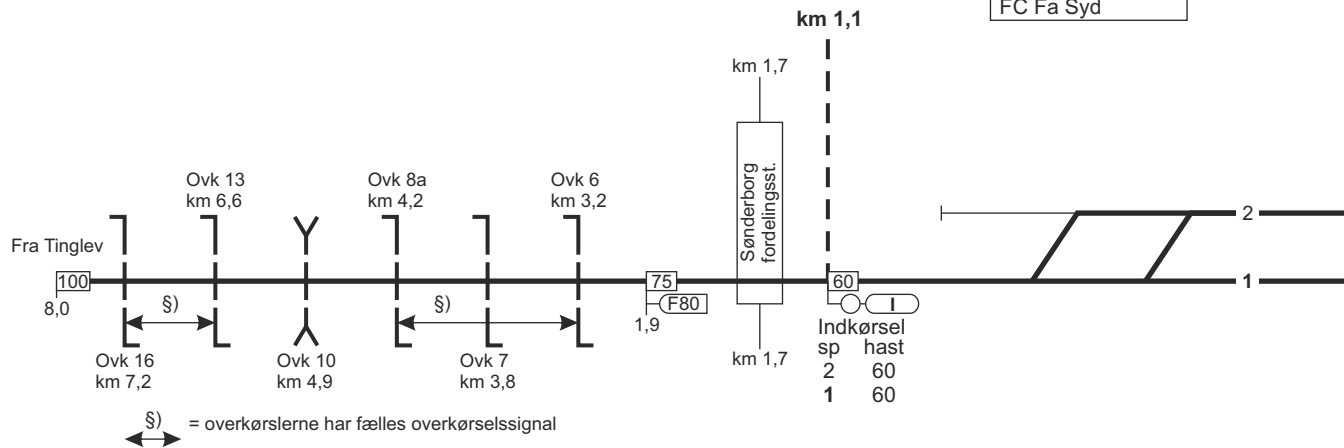
FC Fa Syd  
linjeblok  
stigning E





FC Fa Syd  
linjeblok  
stigning E

**Sønderborg (Sdb)**  
km 0,0  
FC Fa Syd



Togekspeditionssted 1	Togfølgestation 2	Sporbenyttelse 3	Standsningssted 4	Kmp/FC telefonnummer 5
Fredericia				<b>FC:</b> Sdb - Te 82 27 25 14  GSM-R: 81 99 12 28
Tinglev				GSM-R: 81 99 12 76

**29. Lunderskov - Esbjerg**

Strækningshastighed:

Delstrækning	Strækningshastighed (km/t)
Lunderskov - Esbjerg	180

FC Es  
linjeblok / vekselspor  
stigning J

**Lunderskov (Lk)**  
km 32,8 / 0,0  
overgangsstation  
FC Fa  
ID: 62046


km 31,6

Fra Fredericia  
strækning 26

Indkørsel  
sp hast  
2 70  
1 70

3  
2 60  
E|PU  
1 70  
E|PU

Mod Padborg  
strækning 26



km 0,7

km 4,090 - 4,504

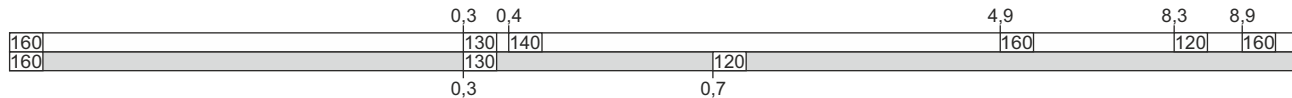
km 4,090 - 4,504

2. hsp

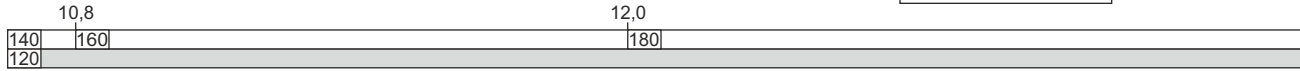
1. hsp

Andst  
neutralsektion


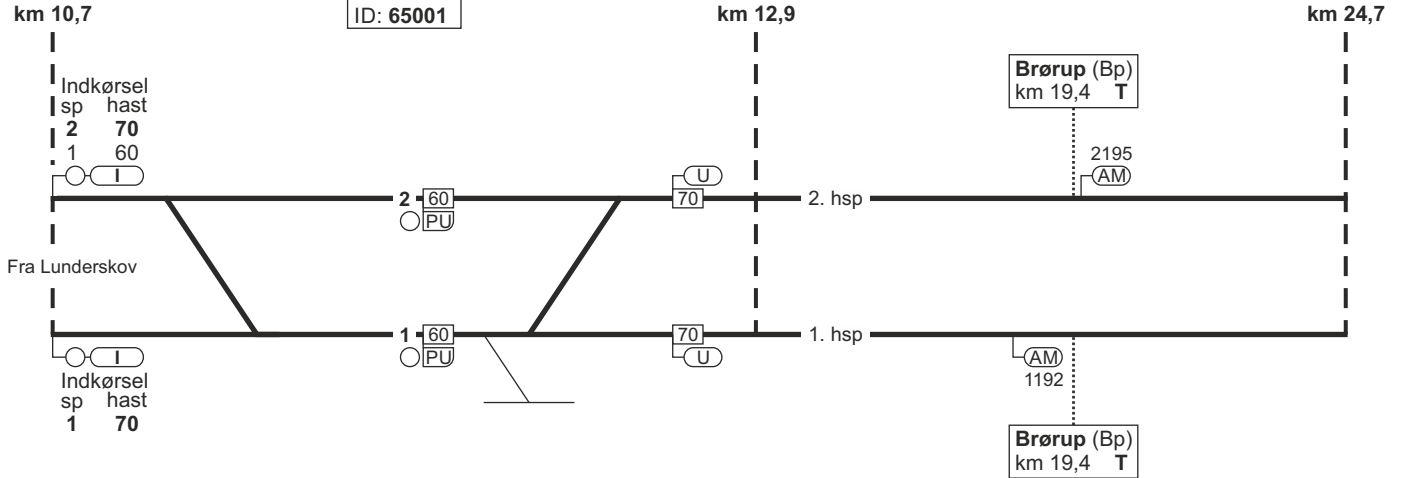
km 10,7




FC Es  
linjeblok / vekselspor  
stigning H



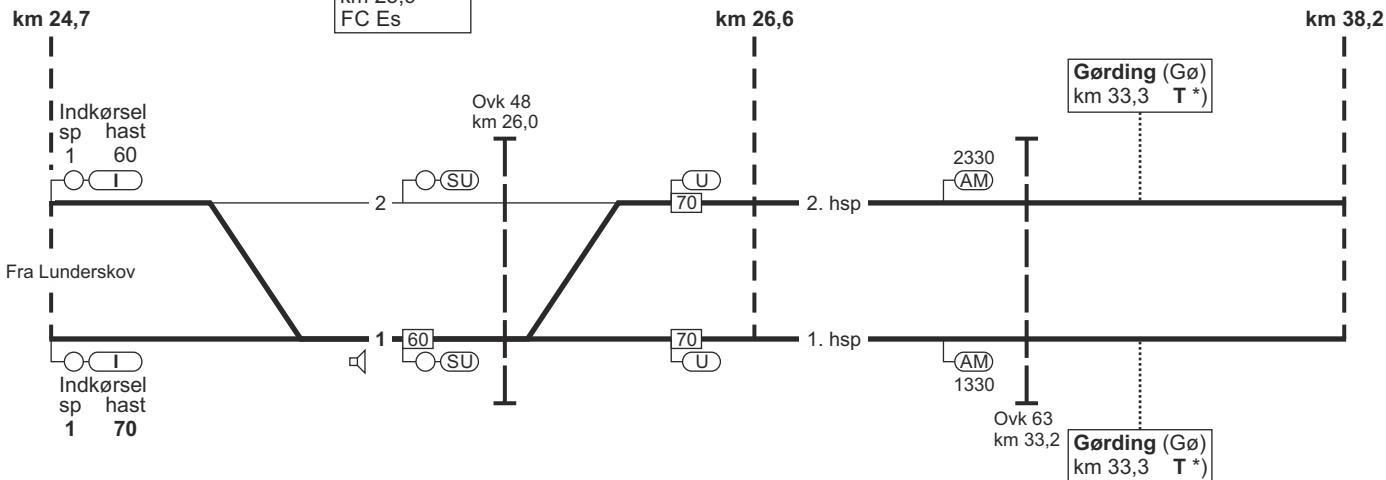
**Vejen (Vn)**  
km 11,6  
FC Es  
ID: 65001




FC Es  
linjeblok / vekselspor  
stigning J



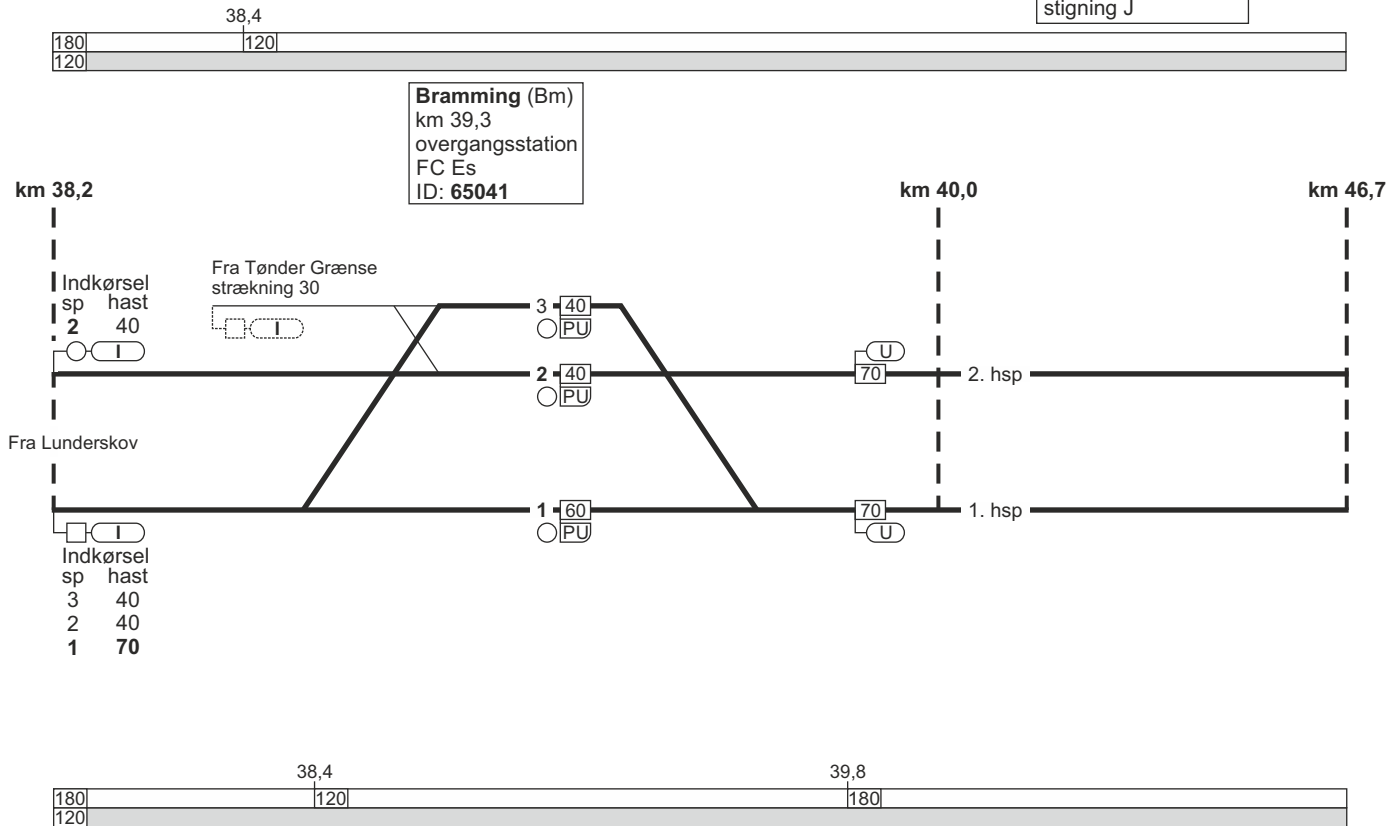
Holsted (Hq)  
km 25,9  
FC Es

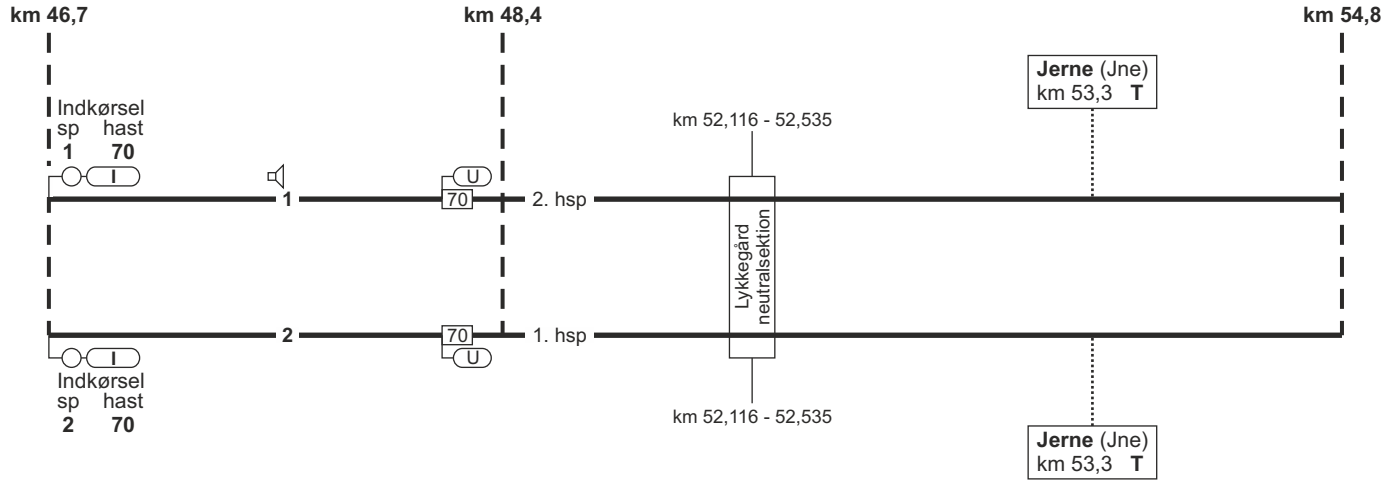
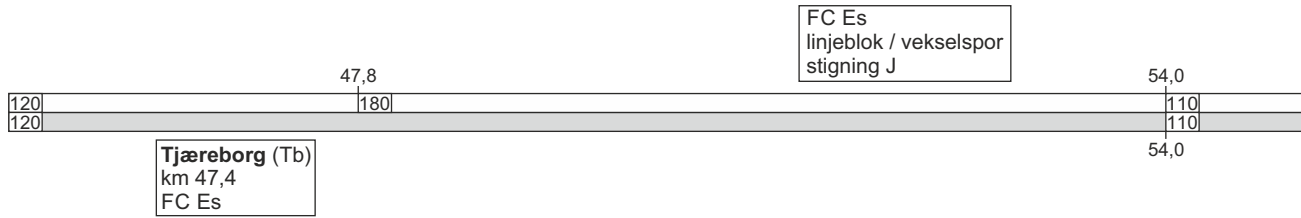


\*) SR-mærke 17.5 "Holdstedet uden dækningssignal" er opstillet 1600 meter før.



FC Es  
linjeblok / vekselspor  
stigning J

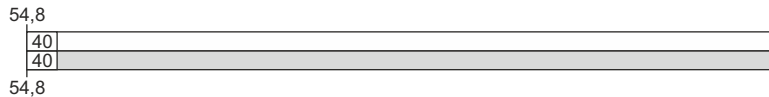
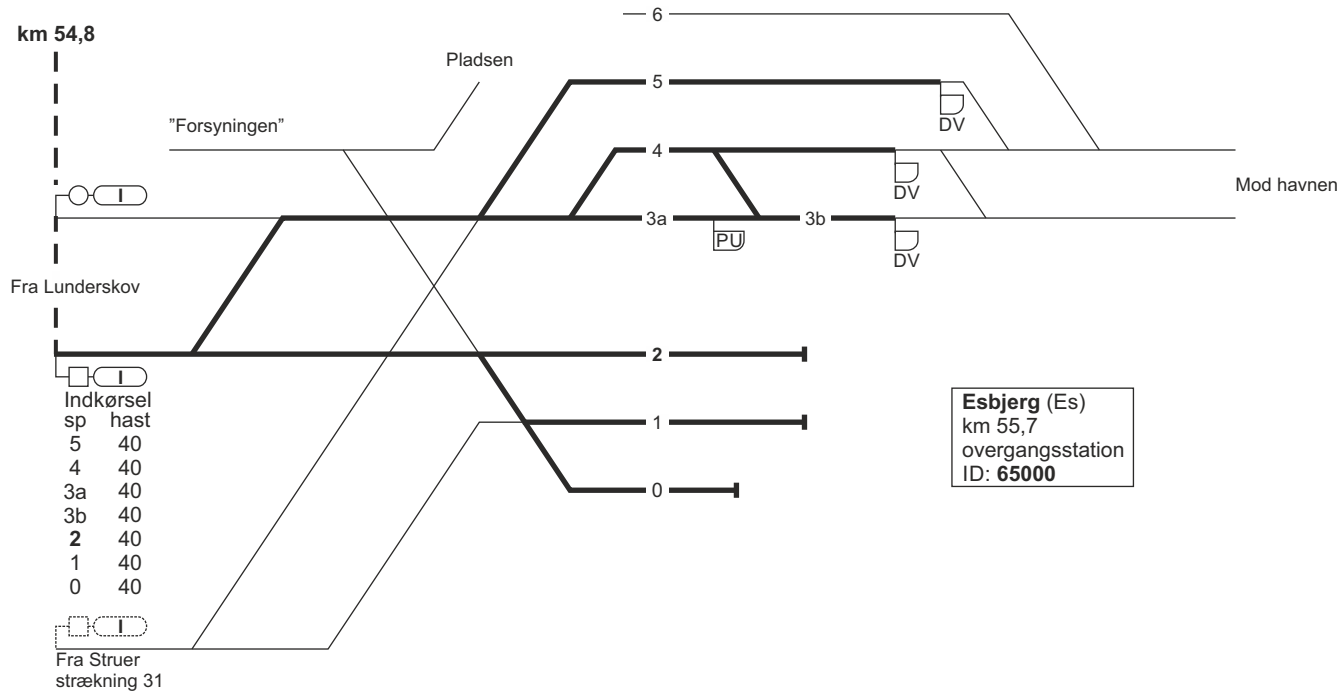


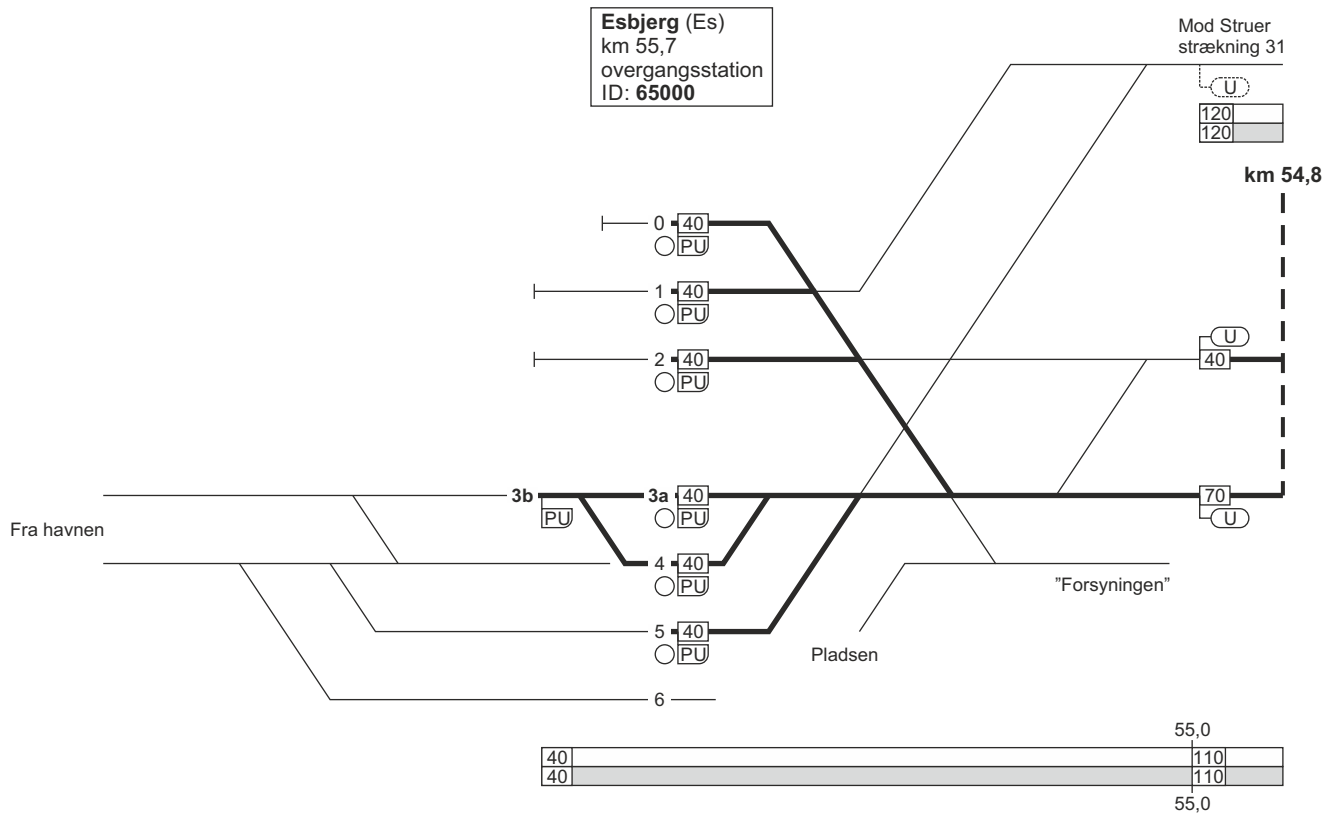


46,7









FC Es  
linjeblok / vekselspor  
stigning H

47,0



Tjæreborg (Tb)  
km 47,4  
FC Es

km 54,8

km 48,4

km 46,7

Jerne (Jne)  
km 53,3 T

km 52,535 - 52,116

Lykkegård  
neutralsektion

Indkørsel  
sp hast  
2 70

U  
70

70 1. hsp

2

Fra Esbjerg

70 2. hsp

1

70 U

Jerne (Jne)  
km 53,3 T

km 52,535 - 52,116

Indkørsel  
sp hast  
1 70

U

54,0

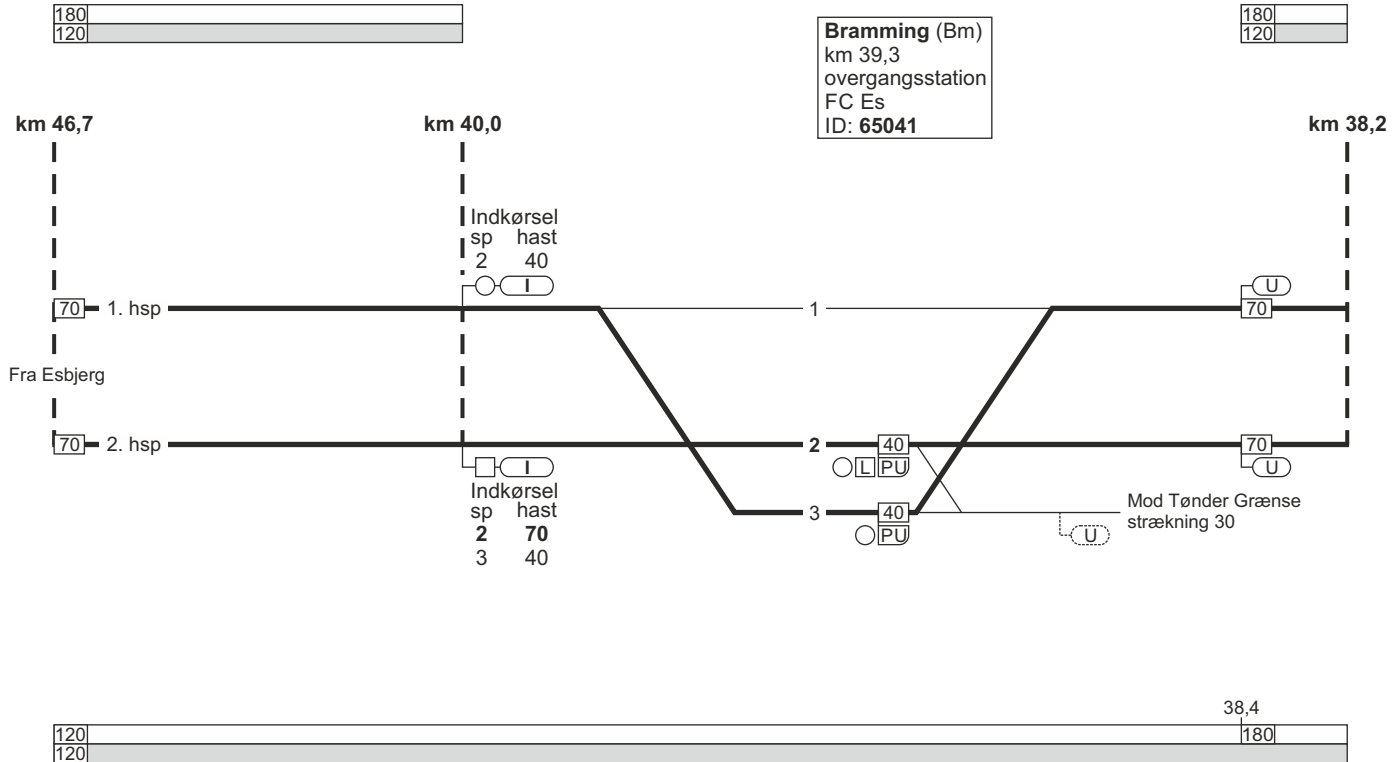
47,8



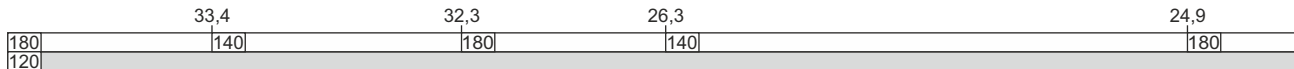
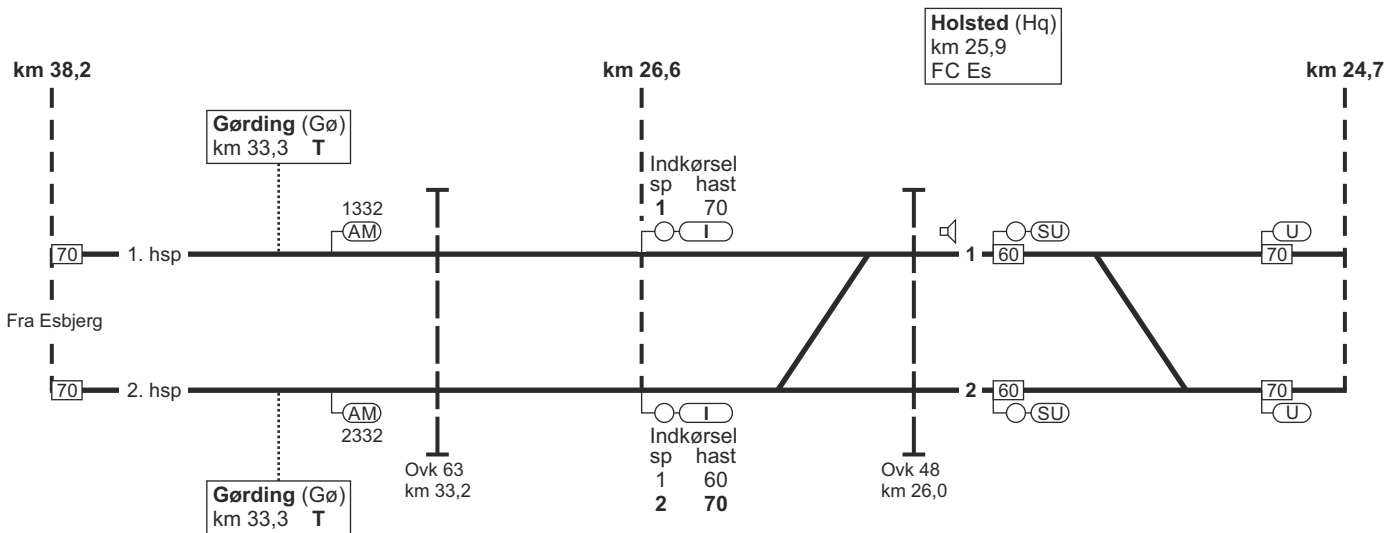
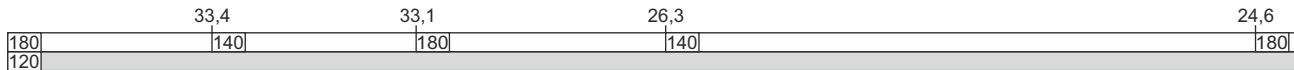
54,0

FC Es  
linjeblok / vekselspor  
stigning H

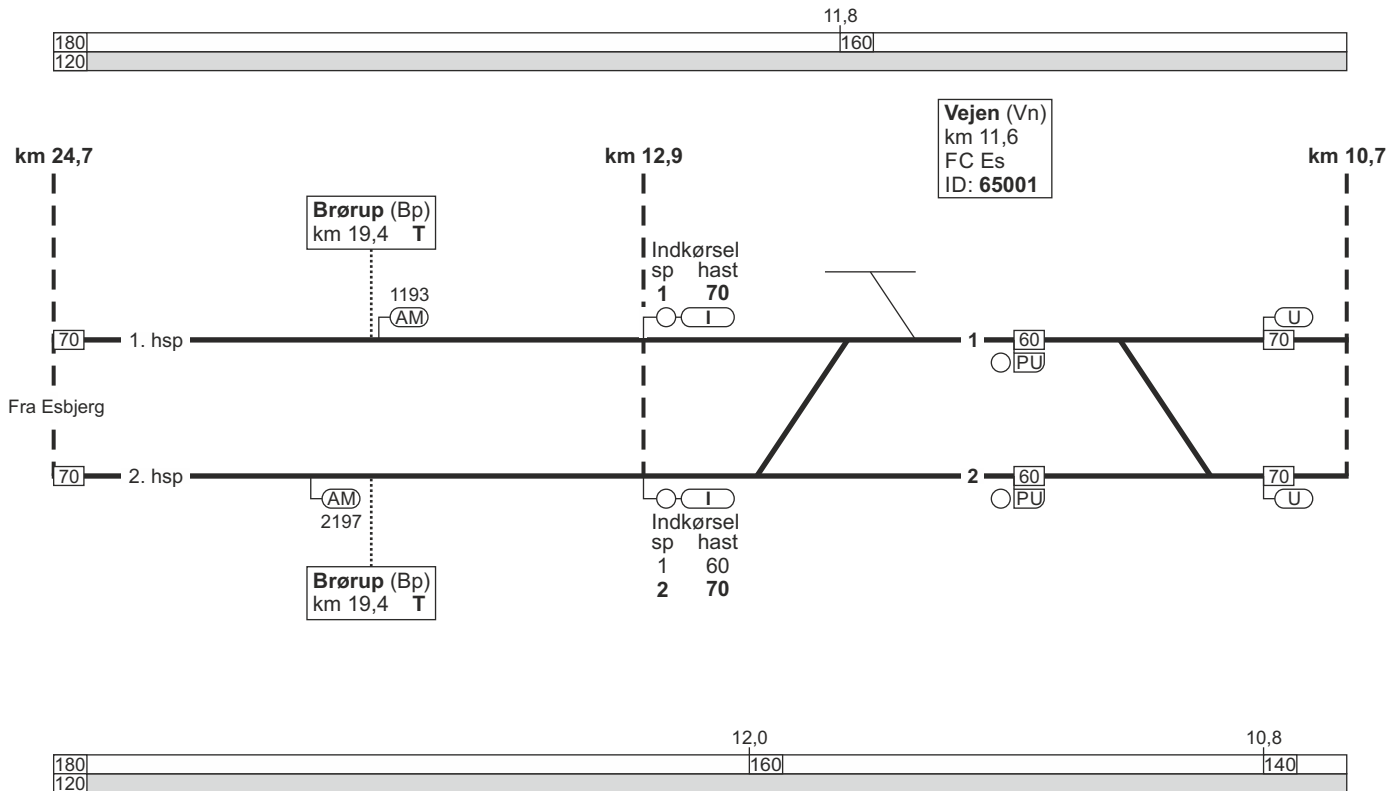
**Bramming (Bm)**  
km 39,3  
overgangsstation  
FC Es  
ID: 65041




FC Es  
linjeblok / vekselspor  
stigning J



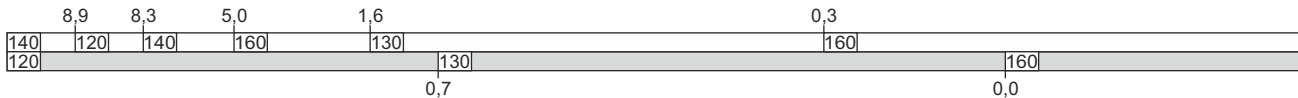
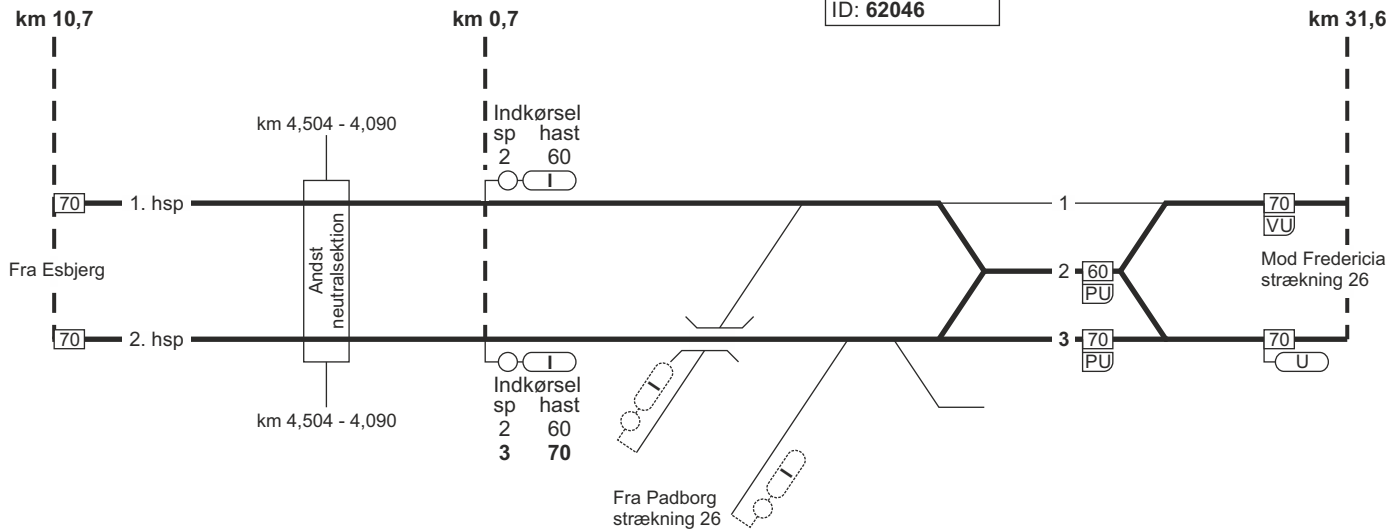
FC Es  
linjeblok / vekselspor  
stigning J



FC Es  
linjeblok / vekselspor  
stigning K



**Lunderskov (Lk)**  
km 32,8 / 0,0  
overgangsstation  
FC Fa  
ID: 62046



Togekspeditionssted 1	Togfølgestation 2	Sporbenyttelse 3	Standingssted 4	Kmp/FC telefonnummer 5
Lunderskov				<b>FC Fa:</b> 82 27 25 15  <b>GSM-R:</b> 81 99 12 24
Esbjerg				<b>Kmp:</b> 82 28 81 11  <b>GSM-R:</b> 81 99 12 50  <b>FC:</b> Lk (ekskl.) - Es (ekskl.) 82 28 81 61  <b>GSM-R:</b> 81 99 12 51



**30. Bramming - Tønder Grænse****Strækningshastighed:**


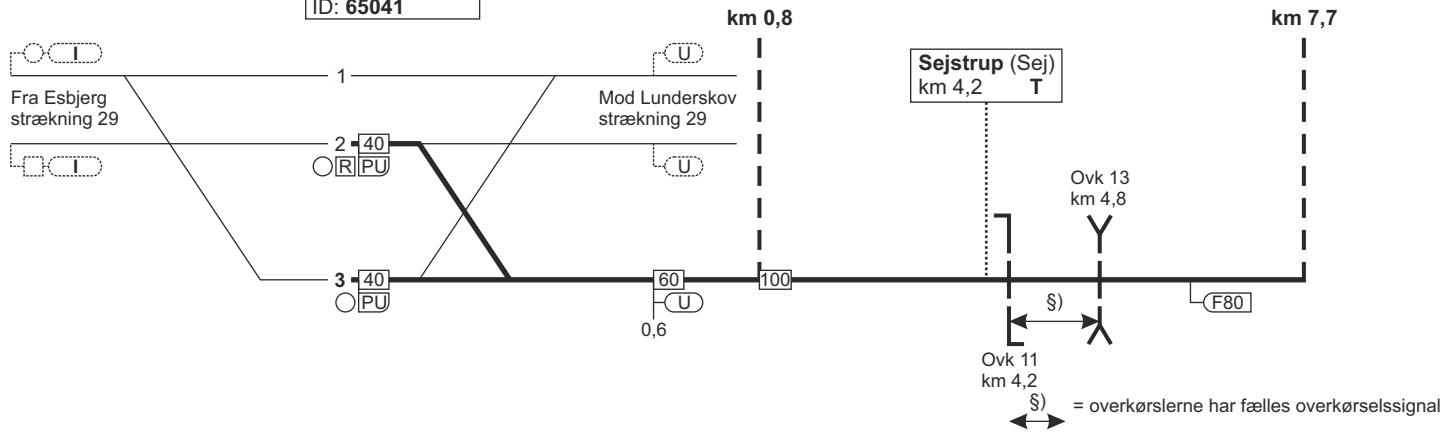
<b>Delstrækning</b>	<b>Strækningshastighed (km/t)</b>
Bramming - Tønder	100 <sup>1)</sup>
Tønder - Tønder Grænse	60

<sup>1)</sup>På delstrækningen Ribe - Tønder - Ribe gælder hastigheden kun for togsæt.

For øvrigt materiel er hastigheden 75 km/t.

FC Es  
linjeblok  
stigning L

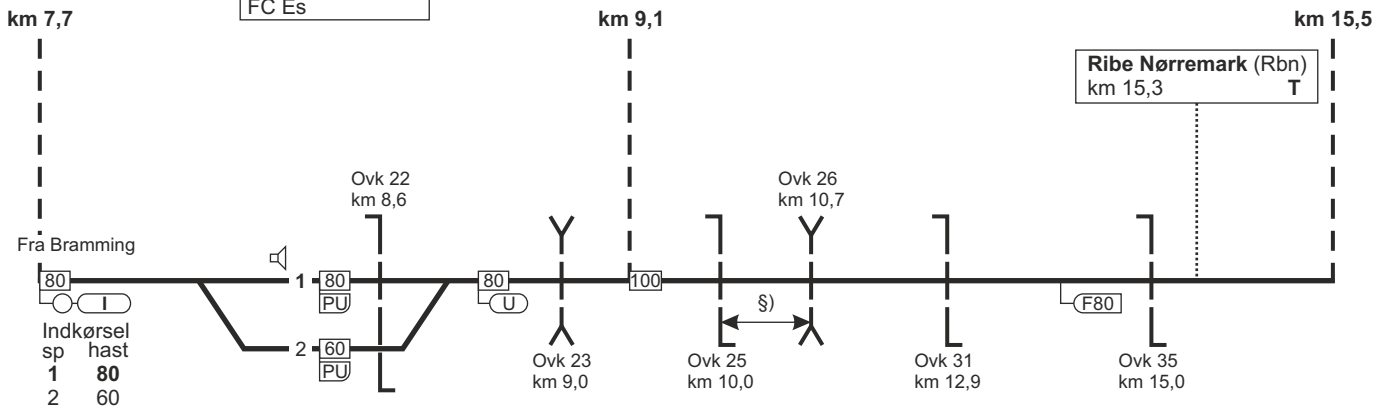
**Bramming (Bm)**  
km 0,0  
overgangsstation  
FC Es  
ID: 65041



FC Es  
linieblok  
stigning M

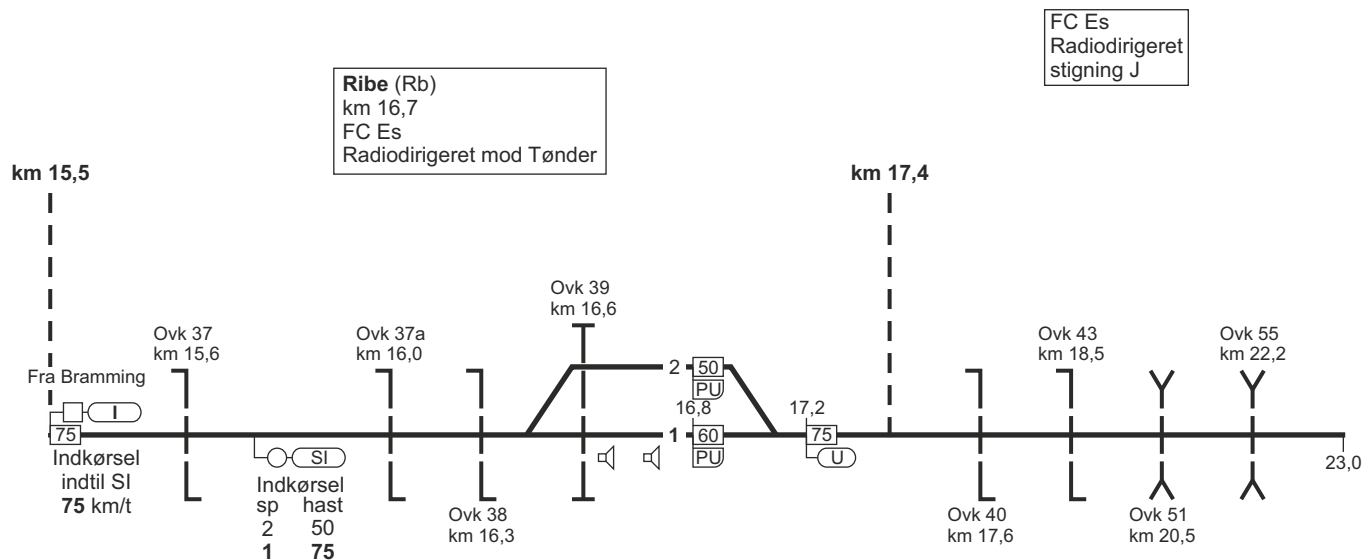
**Gredstedbro (Gs)**  
km 8,5  
FC Es

**Ribe Nørremark (Rbn)**  
km 15,3  
T

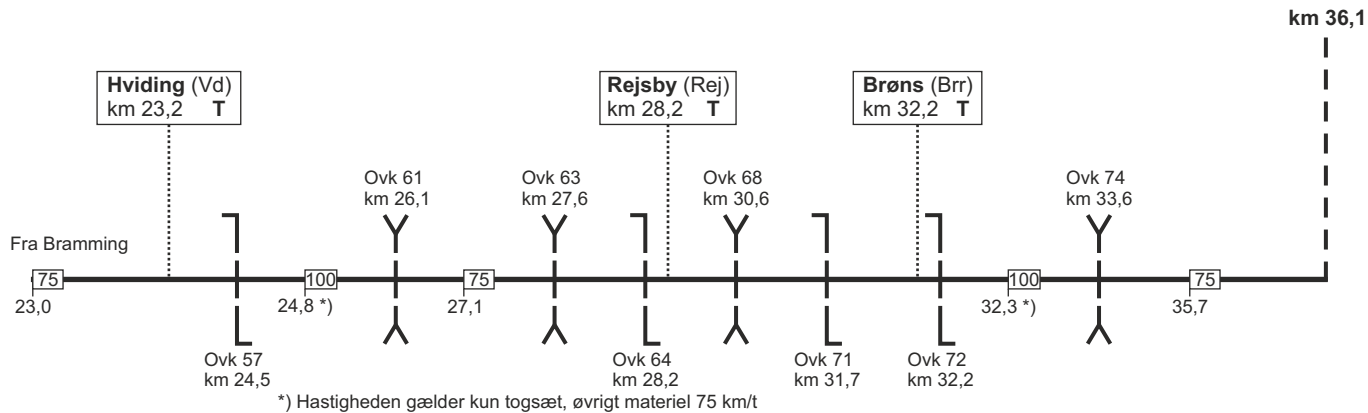


§) = overkørslerne har fælles overkørselssignal

Indkørsel	
sp	hast
1	80
2	60

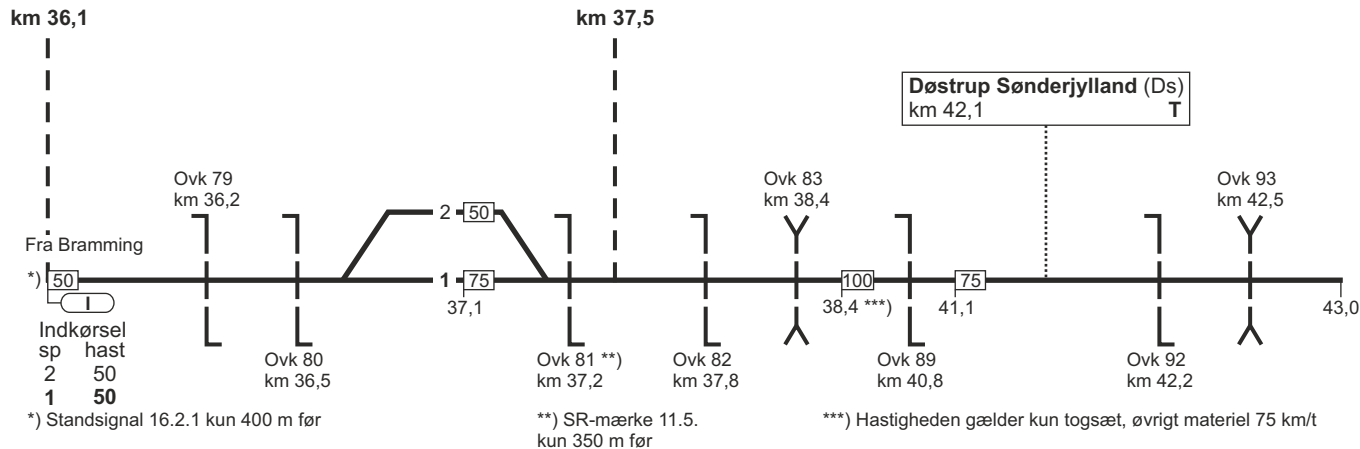


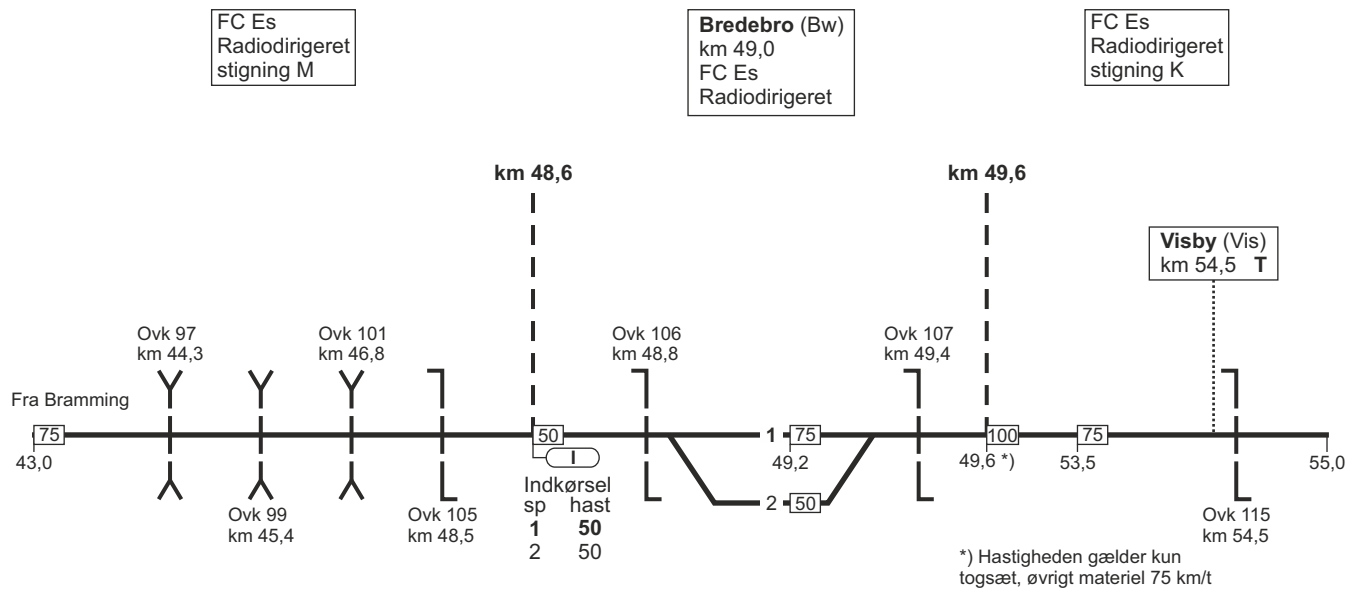
FC Es  
Radiodirigeret  
stigning J

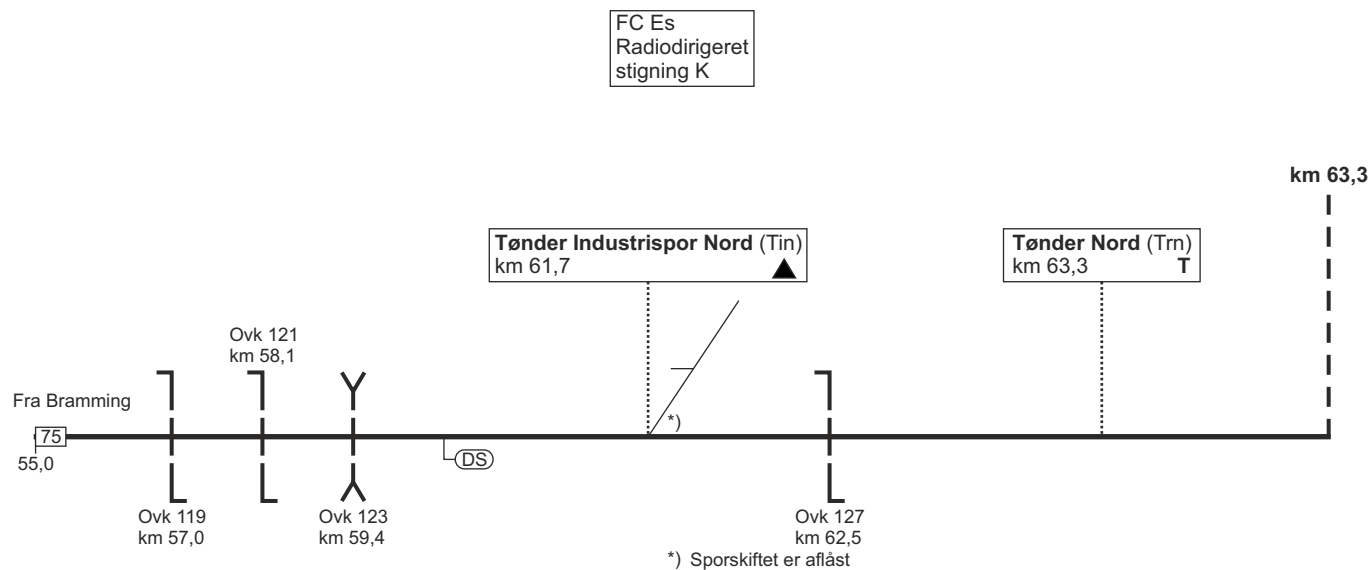


**Skærbæk (Æk)**  
 km 36,7  
 FC Es  
 Radiodirigeret

FC Es  
 Radiodirigeret  
 stigning M



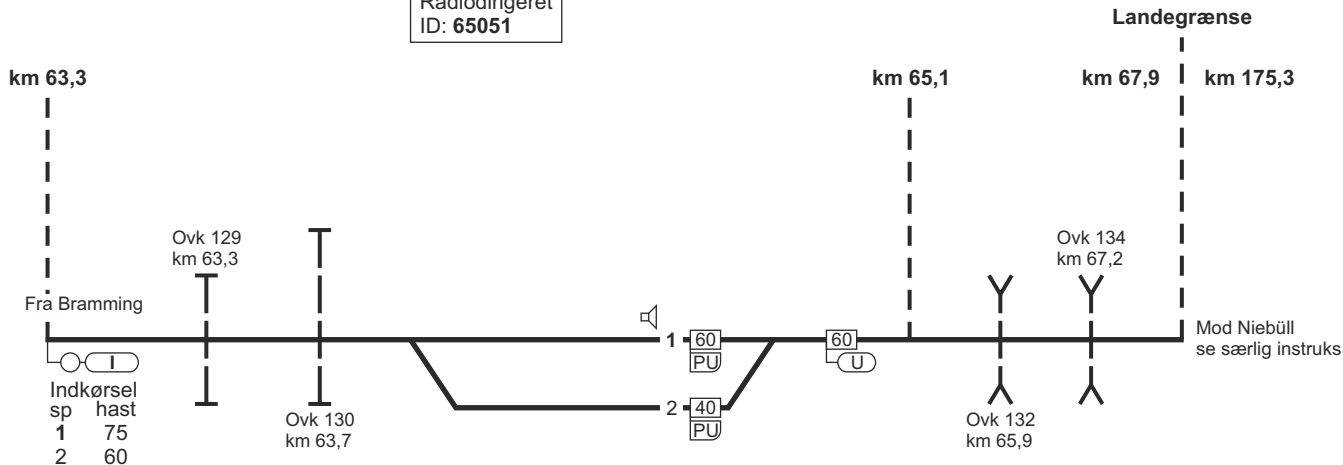


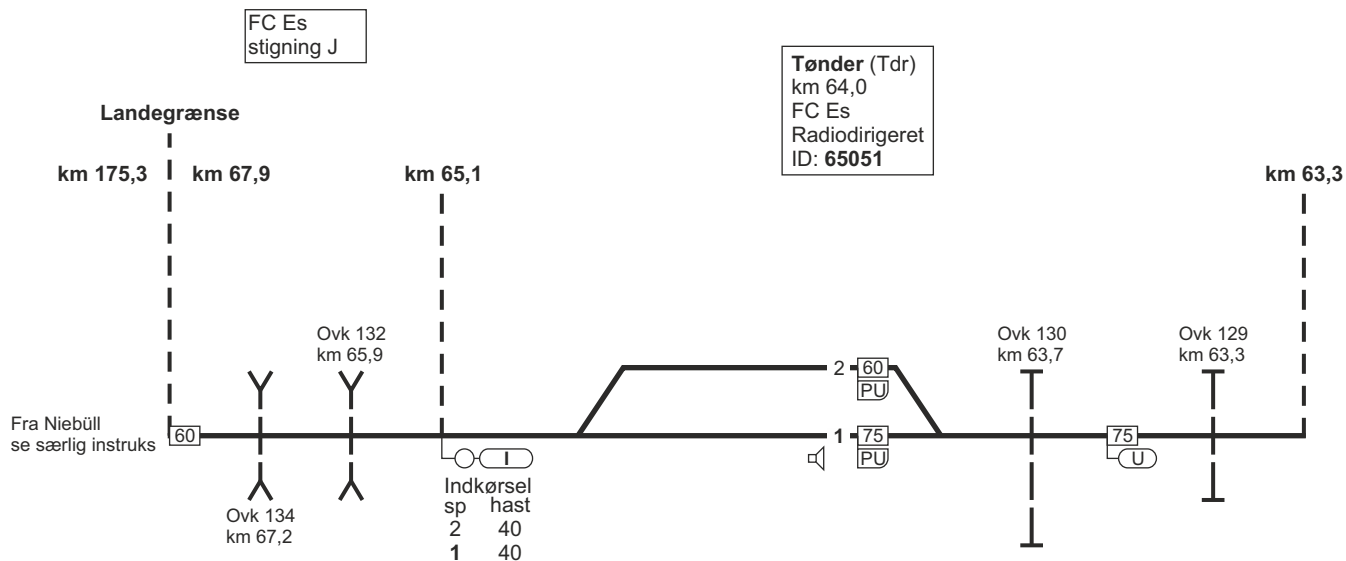


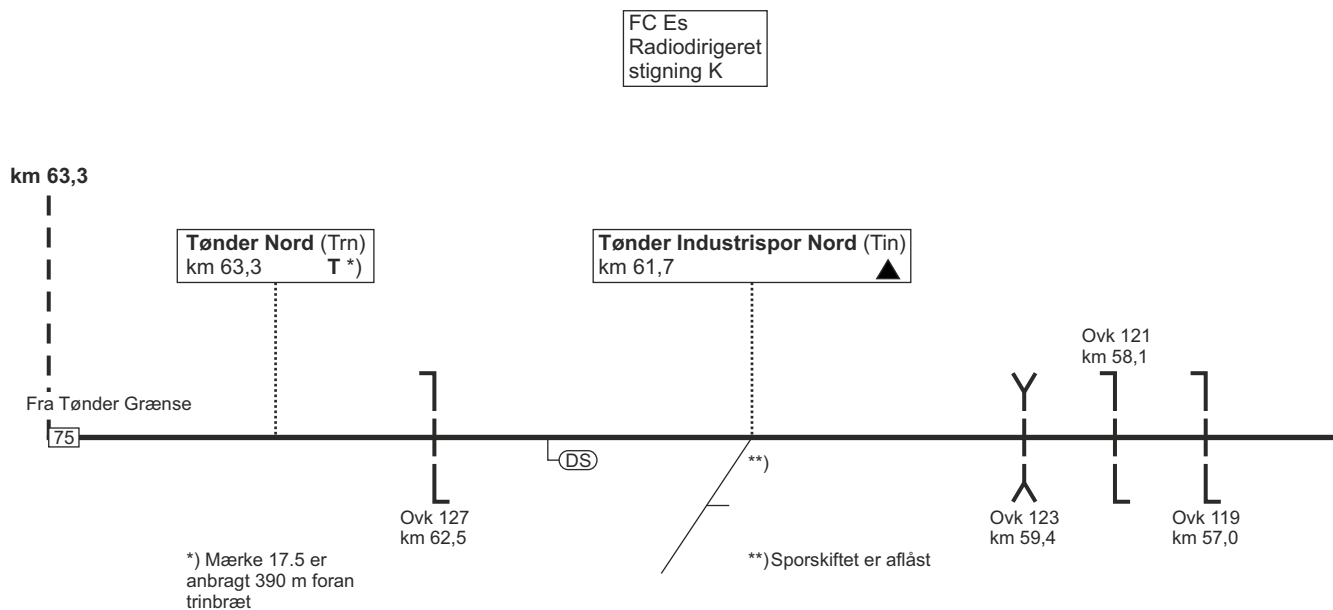


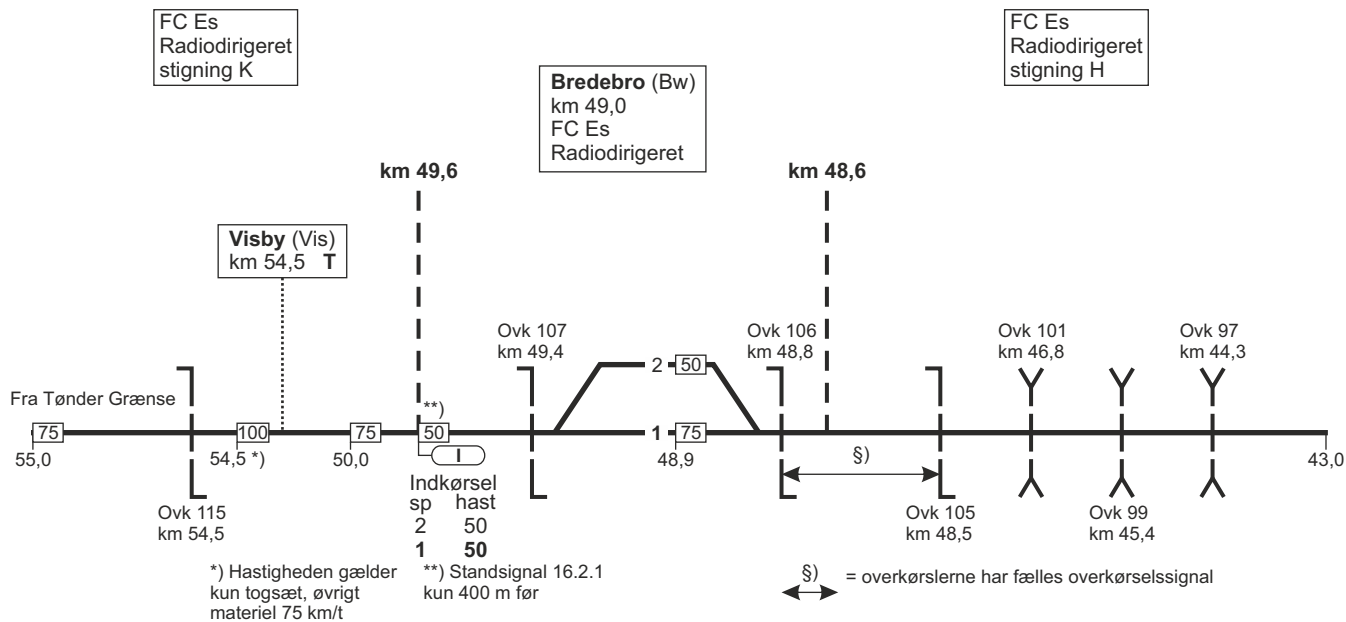
**Tønder (Tdr)**  
 km 64,0  
 FC Es  
 Radiodirigeret  
 ID: 65051

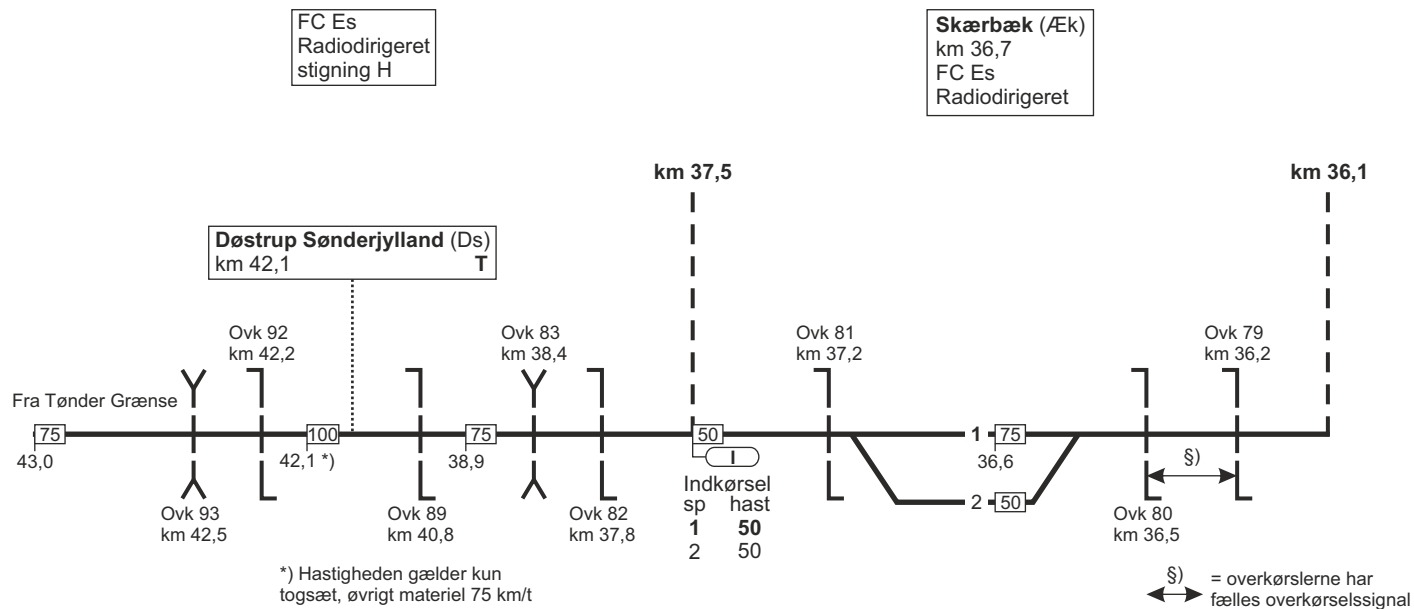
FC Es  
 stigning J



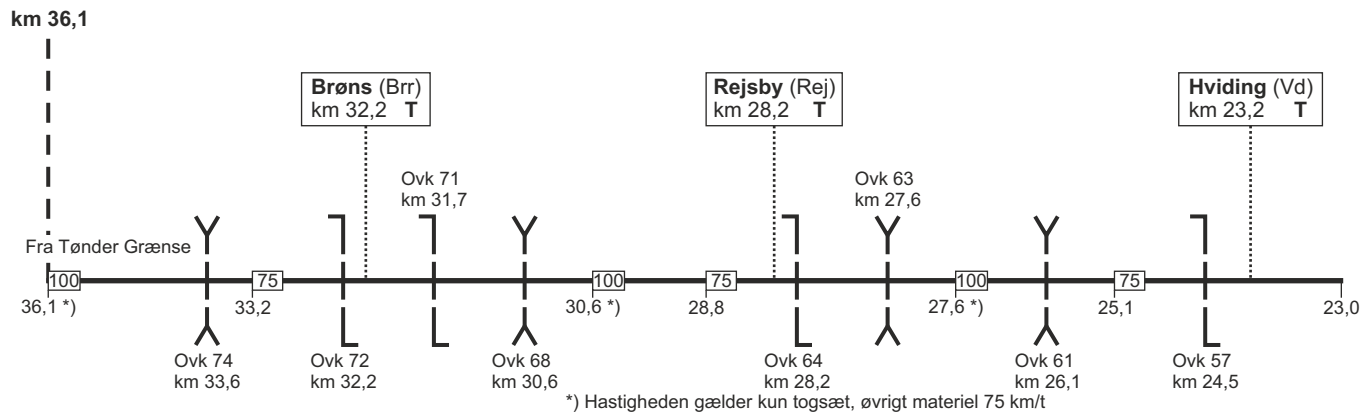








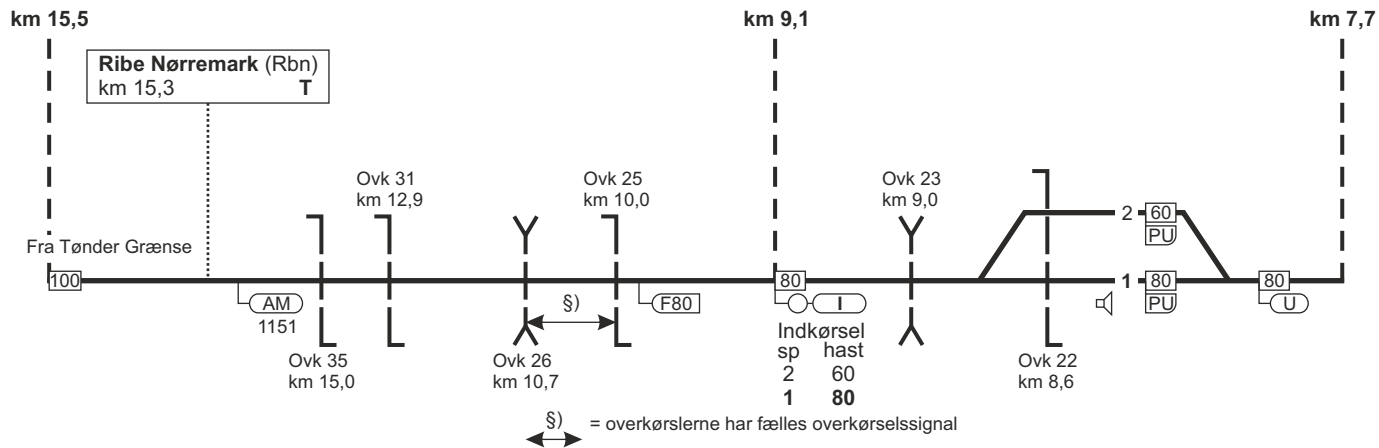
FC Es  
Radiodirigeret  
stigning J





FC Es  
linieblok  
stigning M

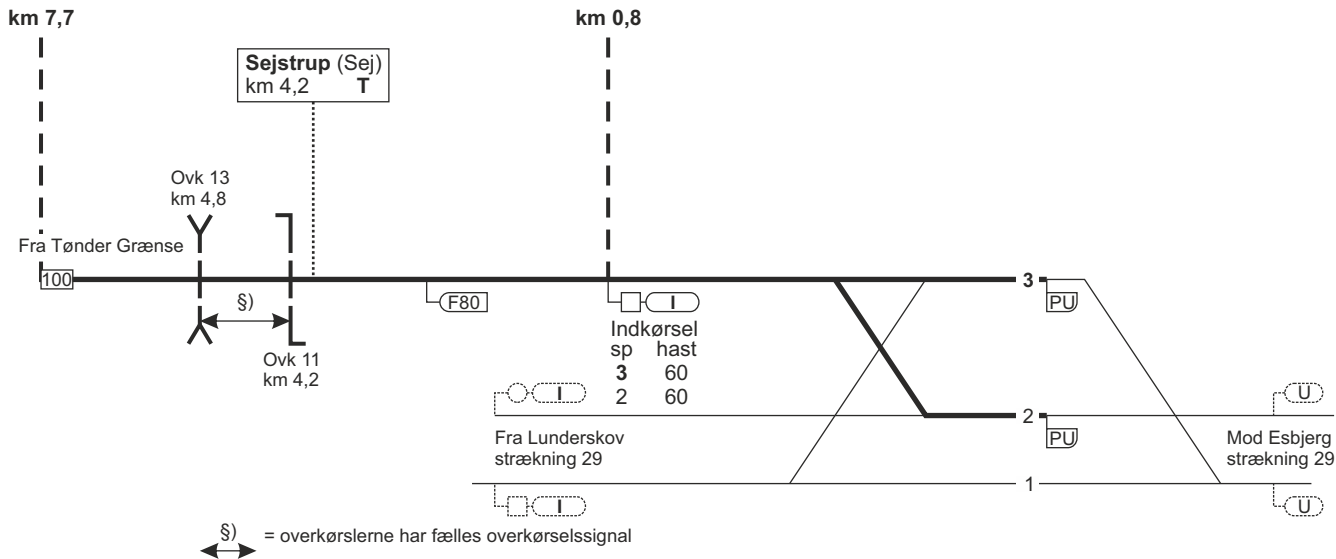
Gredstedbro (Gs)  
km 8,5  
FC Es





FC Es  
linieblok  
stigning L

**Bramming (Bm)**  
km 0,0  
overgangsstation  
FC Es  
ID: 65041

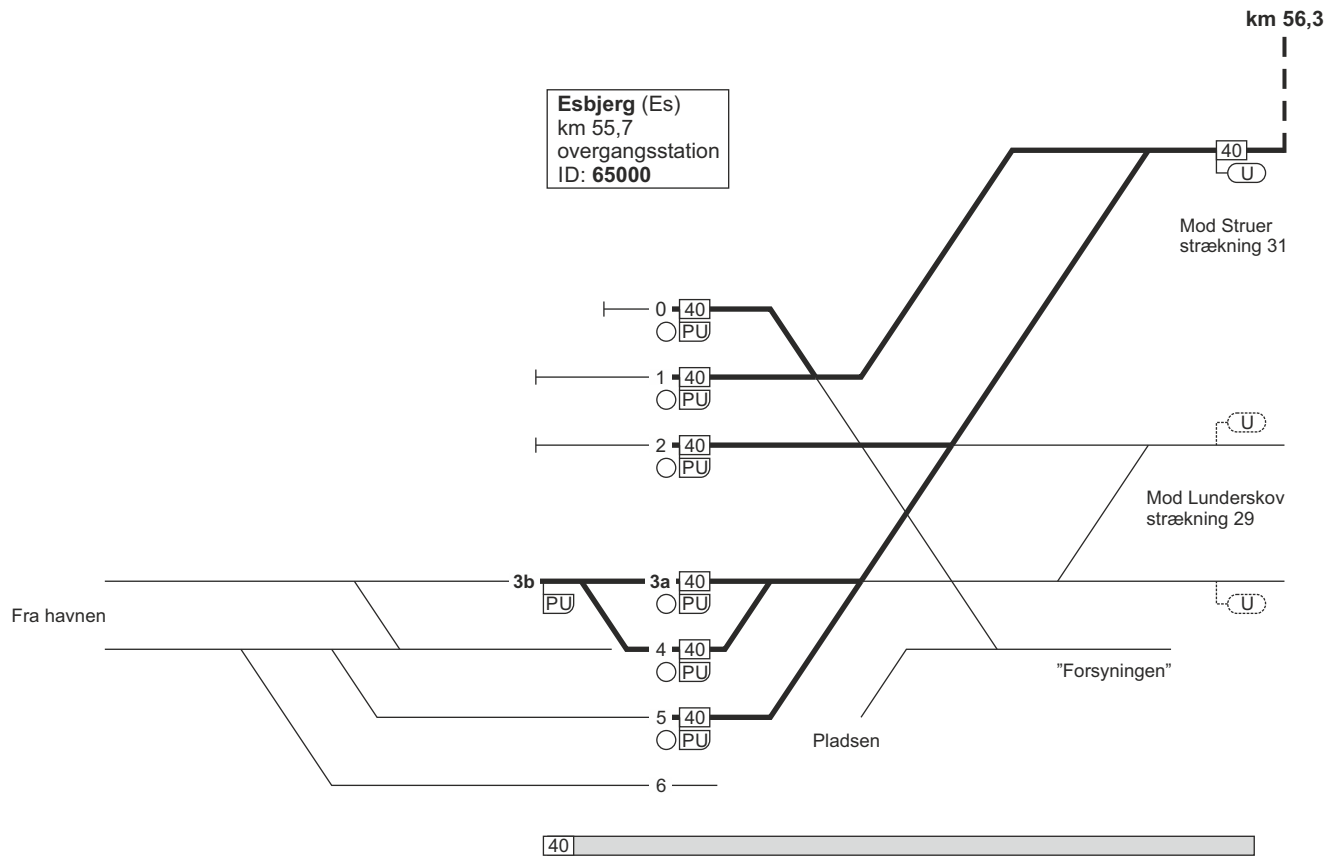


Togekspeditionssted 1	Togfølgestation 2	Sporbenyttelse 3	Standsningssted 4	Kmp/FC telefonnummer 5
Esbjerg				<b>FC:</b> Bm (ekskl.) - Tdr gr. 82 28 81 61  GSM-R: 81 99 12 52

**31. Esbjerg - (Guldager)**

Strækningshastighed:

Delstrækning	Strækningshastighed (km/t)
Esbjerg - (Guldager)	120



FC Es  
linjeblok  
stigning K

km 56,3

Spangsbjerg (Esn)  
km 58,2 T

Frå Esbjerg

Mod Holstebro:  
se strækningsoversigt ETCS  
Strækning 31

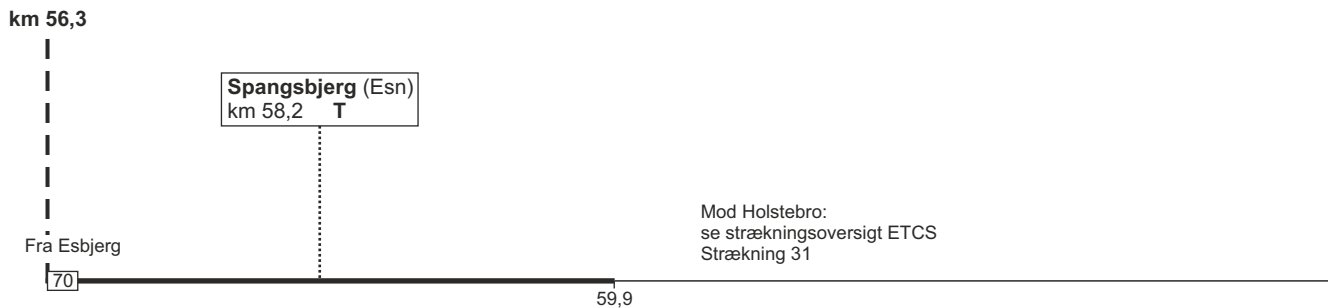
70

59,9

120

56,3

59,9



FC Es  
linjeblok  
stigning K

**Spangsbjerg (Esn)**  
km 58,2 T

km 56,3

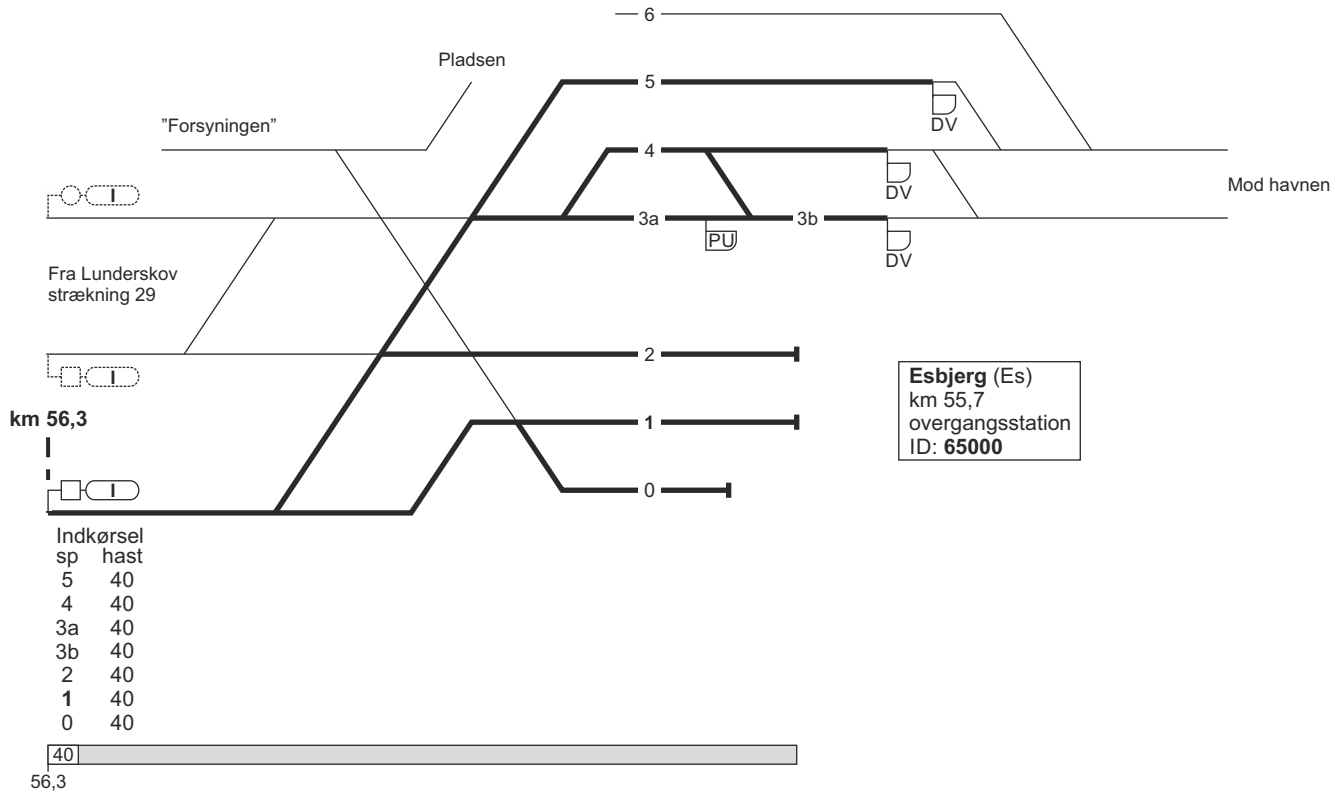
Fra Holstebro:  
se strækningsoversigt ETCS  
Strækning 31

70  
60,1

F80

120  
60,1





Togekspeditionssted 1	Togfølgestation 2	Sporbenyttelse 3	Standningssted 4	Kmp/FC telefonnummer 5
Esbjerg				<b>Kmp:</b> 82 28 81 11  <b>GSM-R:</b> 81 99 12 50  <b>FC:</b> Es (ekskl.) - (Gu) (ekskl.) 82 28 81 11




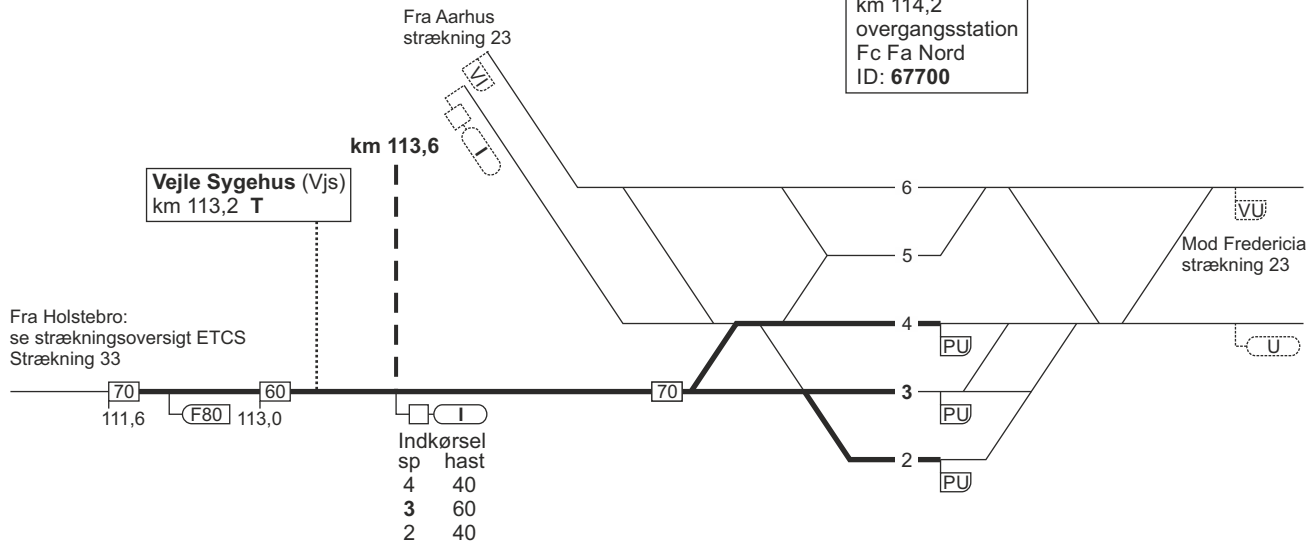
**33. (Grejsdal) - Vejle**

Strækningshastighed:

Delstrækning	Strækningshastighed (km/t)
(Grejsdal) - Vejle	120

Fc Fa Nord  
linjeblok  
stigning F

Vejle (Vj)  
km 114,2  
overgangsstation  
Fc Fa Nord  
ID: **67700**



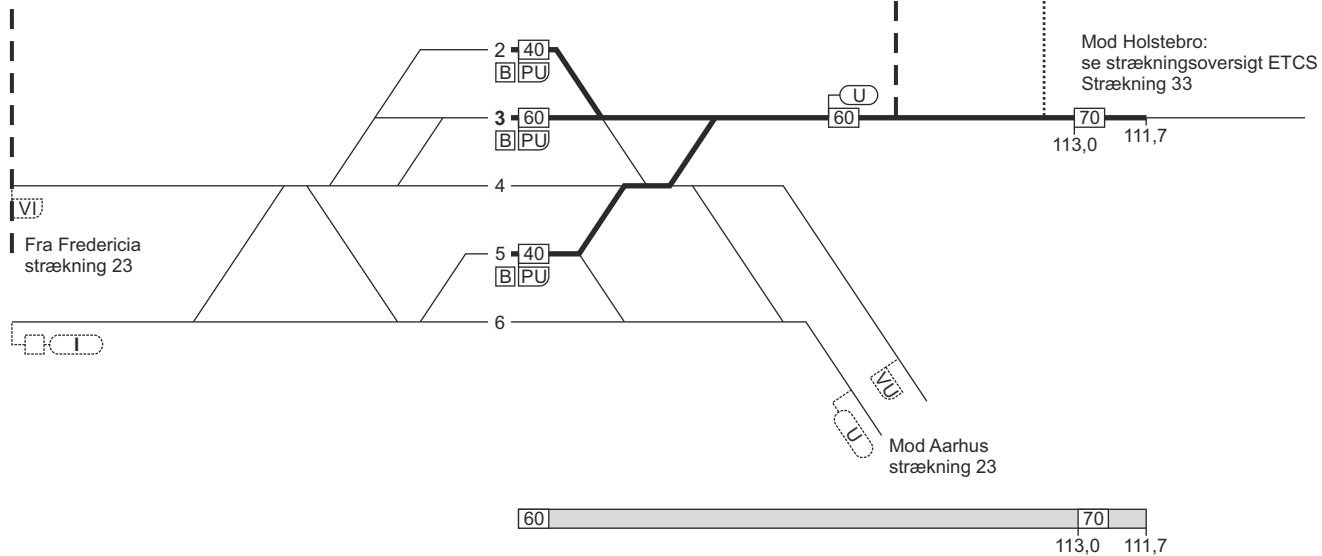
Fc Fa Nord  
linjeblok  
stigning F

**Vejle (Vj)**  
km 114,2  
overgangsstation  
Fc Fa Nord  
ID: 67700

km 113,6

**Vejle Sygehus (Vjs)**  
km 113,2 T

Mod Holstebro:  
se strækningsoversigt ETCS  
Strækning 33



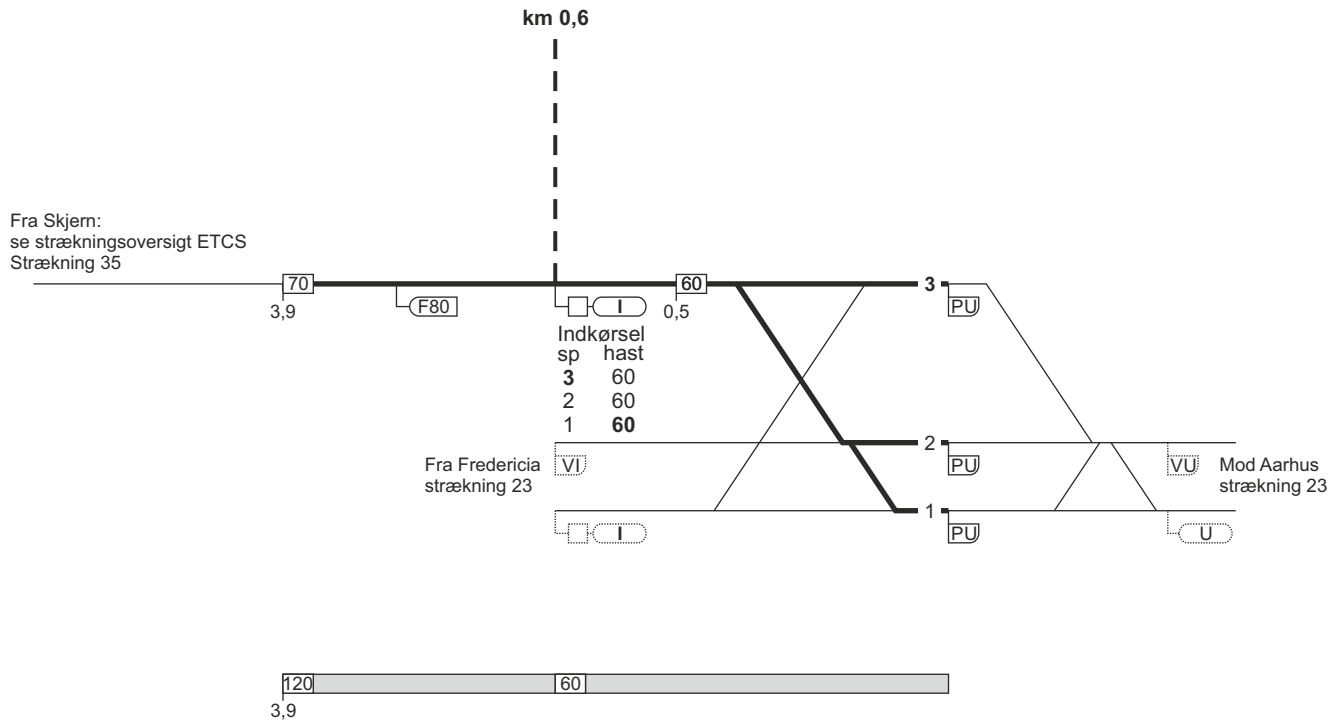
Togekspeditionssted 1	Togfølgestation 2	Sporbenyttelse 3	Standsningssted 4	Kmp/FC telefonnummer 5
Vejle				<b>Fc Nord:</b> 82 27 24 32  GSM-R: 81 99 12 77

**35. Skanderborg - (Ry)****Strækningshastighed:**

<b>Delstrækning</b>	<b>Strækningshastighed (km/t)</b>
Skanderborg - (Ry)	120



**Skanderborg (Sd)**  
 km 0,0  
 overgangsstation  
 ID: 65643



Togekspeditionssted 1	Togfølgestation 2	Sporbenyttelse 3	Standningssted 4	Kmp/FC telefonnummer 5
Skanderborg				<b>Kmp/FC:</b> 86 52 33 43  <b>GSM-R:</b> 81 99 12 56